

2022 - 2023



Implementation Monitoring Committee
Annual Report

TABLE OF CONTENTS

EXECUTIVE SUMMARY	4
Graph 1: Parcels Set Apart as Reserve Pursuant to the MFA-TLE	6
Graph 2: Acres Set apart as reserve Pursuant to the MFA-TLE.....	7
1.0 INTRODUCTION	8
MANITOBA FRAMEWORK AGREEMENT ON TREATY LAND ENTITLEMENT	8
Chart 1: Dates of Treaty Entitlement Agreements and Amount of Crown Land and Other Land for Entitlement First Nations.....	9
Chart 2: Acreage and Parcels Set Apart as Reserve Pursuant to the MFA-TLE between May 1997 and March 31, 2023	10
IMC STRUCTURE AND WORK PLAN FOR 2022 - 2023	11
IMC ROLE AND RESPONSIBILITY	12
2.0 PROGRESS ON THE 2022-2023 IMC WORK PLAN.....	13
Chart 3: March 31, 2023 Status of IMC Referrals	14
2.1 REFERRAL - #1999-BPFN-001: LAND IN A PROVINCIAL PARK – AWARD IMPLEMENTATION.....	15
2.2 REFERRAL - #2004-BLFN-002: LAND IN SEVERALTY	16
2.5 REFERRAL - #2007-TLEC-002: HYDRO EASEMENTS - ABEYANCE.....	19
Chart 4: EFN Selections with Hydro Easements.....	21
2.6 REFERRAL - #2016-TLEC-006: MATERIAL FAILURE ALLEGATION – AWARD IMPLEMENTATION	21
2.7 REFERRAL - #2018-CANADA-002: REASONABLE MEANS OF REMEDYING EVENTS OF DEFAULT - ABEYANCE.....	22
2.8 REFERRAL - #2018-NDFN-001: LODGES AND OUTPOST CAMPS	22
3.0 MONITORING AND FACILITATING MFA-TLE IMPLEMENTATION.....	23
3.1 CANADA’S CONSULTATION PROCESS.....	23
3.2 THREE PARTY STRATEGIC PLANNING	24
3.3 EFN PRIORITY PARCELS	27
3.4 SURVEYS.....	28
Chart 5: Total Acres Acquired by Schedule B Entitlement First Nations	31
3.5 OUTSTANDING TREATY ENTITLEMENT AGREEMENTS (TEAS).....	32
Chart 6: Total Acres Remaining to Select.....	32
3.6 THIRD PARTY INTEREST RESOLUTION	33
Chart 7: Third Party Interests and Encumbrances on Selections and Acquisitions.....	35
3.7.1 AGREED FORMS	36
3.7.2 MINING CLAIMS WORKING GROUP	36
3.8 SENIOR ADVISORY COMMITTEE	37
4.0 REPORTING	37
4.1 EFFECTIVE IMC OPERATIONS.....	37
5.0 SUMMARY AND RECOMMENDATIONS OF THE IMC CHAIRPERSON.....	37
Chart 8: Summary of Recommendations from 2001-2021	38

6.0 SUMMARY OF APPENDICES45

APPENDIX A	Map of Entitlement First Nations
APPENDIX B	IMC Work Plan 2022 - 2023
APPENDIX C	Three Party Annual Work Plan Results 2022-2023
APPENDIX D	Legal Opinion on Draft Agreed Forms

EXECUTIVE SUMMARY

On behalf of the Implementation Monitoring Committee (IMC) and in accordance with the Manitoba Framework Agreement Treaty Land Entitlement (MFA-TLE) Paragraph 34.09 (10)(b), the IMC Independent Chairperson provides an Annual Report to the Parties of the 1997 MFA-TLE represented by the President of the Treaty Land Entitlement Committee (TLEC), the Minister of Indigenous Services Canada (ISC) and the Minister of Manitoba Indigenous and Northern Relations (MINR).

This is the 26th year of the signing of the MFA-TLE. This Annual Report covers a 12-month period ending March 31, 2023. The Chairperson was re-appointed by the Senior Advisory Committee (SAC) for an additional one-year period ending March 31, 2024.

This is a summary of:

- The progress of implementing the MFA-TLE and Treaty Entitlement Agreements (TEAs).
- The issues or matters in dispute that have been brought to the IMC by the Parties or the First Nations.
- The ‘Referrals’, resolved or outstanding during 2022/2023.
- The areas for improvement that have been identified and the steps being undertaken to build on opportunities for improvement.
- The IMC activities generally being responsible for facilitating the implementation of the MFA-TLE and providing the SAC with recommendations for the improvement of the implementation of the MFA-TLE and any TEA.
- The IMC activities within the Annual Work Plan jointly developed by the Parties.
- The IMC recommendations 2001-2022.

This is the twenty sixth anniversary of MFA-TLE implementation, in this time the Parties have set apart a total of **559,727.09** acres of Crown Land comprised of **205** separate Selections and **5,847.95** acres of Other Land (purchased) which is equal to **41** Acquired parcels for reserve. The total amount is **565,575.04** acres which represents **246** parcels and **51%** of the Total Land Amount committed to the 21 EFNs. There were **2** parcels, for a total of **318.95** acres of land that were set apart as reserve in 2022-2023.

The Three-Party Work Plan continues to be implemented in order to focus efforts on priorities identified by the Parties. The end of the 2022-2023 Work Plan year the Parties identified a total of **214,239.49** acres throughout Schedules A to E of the Work Plan. The Three-Party Work Plan illustrates the overall Treaty Land Entitlement (TLE) Annual Work Plan with **32** parcels comprised of **34,637.73** acres identified in “Schedule A”.

There are four (4) active IMC referrals that were being monitored by the IMC for the progress being made on the implementation of the Arbitration decisions rendered by an Adjudicator. These four (4) referrals are:

- 1999-BPFN-001 Selection in a Provincial Park.
- 2007-TLEC-005 Crown Reservations – Portages.
- 2016-TLEC-006 Material Failure Allegation.
- 2018-NDFN-001 Reasonable Use Areas for Lodges and Out Post Camps.

Four (4) IMC Referrals remain unresolved which are at the implementation stage as of the end of the fiscal year. A new referral was made by Brokenhead Ojibway Nation 2022-BON-002 – MDSA RM ESP and closed January 4th, 2023. These Referrals are:

- 2004-BLFN-002 Material Failure Allegation – Land in Severalty (LIS) (Abeyance).
- 2007-TLEC-002 Hydro Easement Agreement (HEA) (Abeyance).
- 2018-CANADA-002 Reasonable Means of Remedying Events of Default (Abeyance).
- 2022-BON-002 Material Failure Allegation – RM of ESP (Closed)

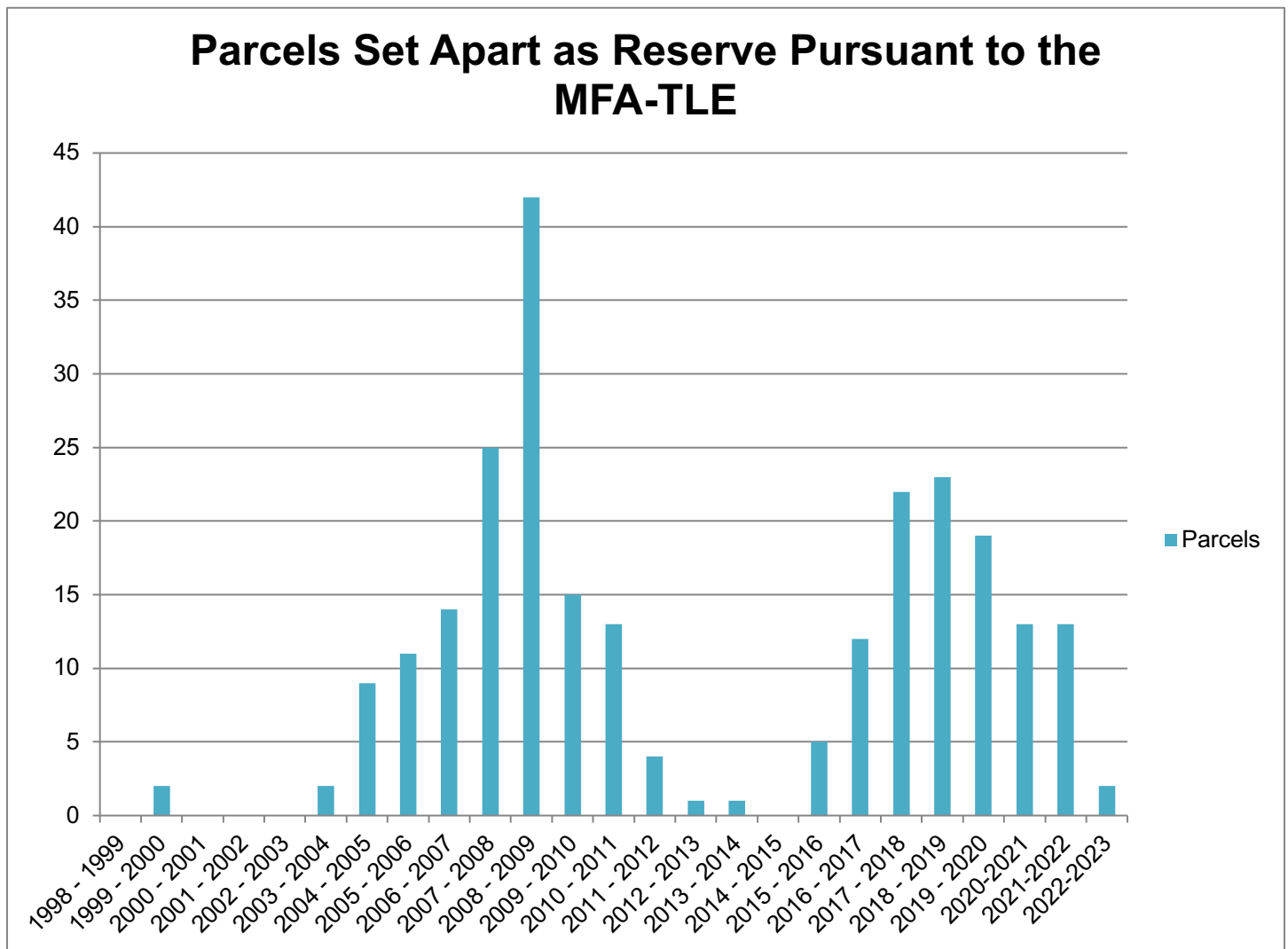
In 2022/2023, there were **10** parcels with survey contracts in progress totalling **9,163.69** acres. There were **6** parcels of **1,014.30** acres with completed surveys and at the various plan of survey approval / registration steps. There were **9** parcels of **4,139.77** acres also with completed surveys at the preparation of legal description progress stage. The annual survey budget is approximately \$1 Million. Some of the annual survey funds in a given fiscal year are for multi-year contracts. The number of parcels at the end of the year on Schedule B of the Work Plan was **26** for a total of **26,470.22** acres which included tasks to be targeted for completion in order to advance parcels into Schedule A by March 31, 2023. The number of parcels on Schedule C was **8** for a total amount of **2,597.28** acres. The pace of transferring lands is affected by a number of factors relating to the implementation process as well as the complex Third Party Interests (TPIs) including hydro easements and mining and mineral interests that remain unresolved. The related costs and time associated with resolving some of the TPIs is a factor that limits the amount of land being surveyed each year.

Six (6) of the Twenty-One (21) Entitlement First Nations (EFNs) that have not signed a TEA under the MFA-TLE are:

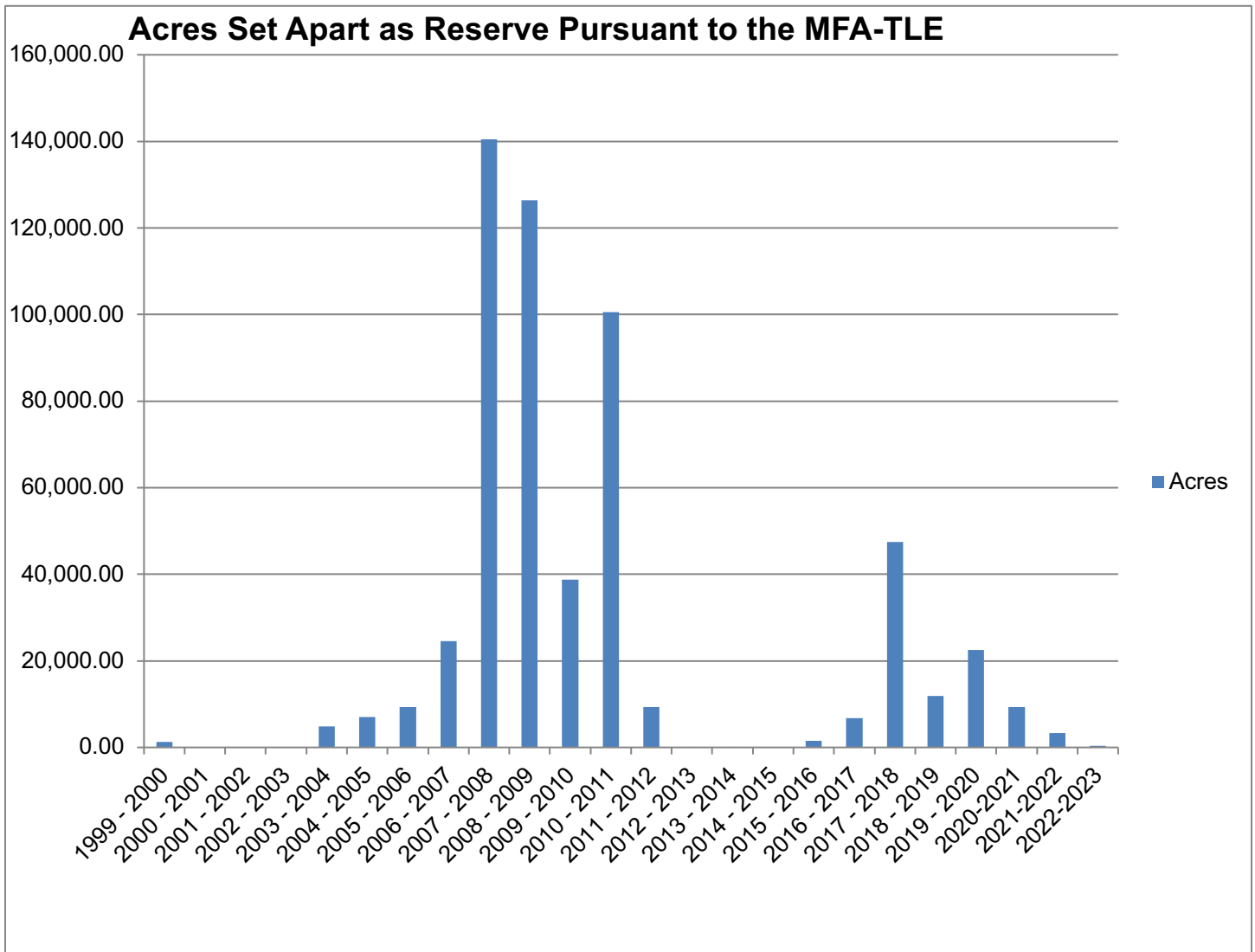
- Fox Lake Cree Nation.
- Marcel Colomb First Nation.
- O-Pipon-Na-Piwin Cree Nation.
- Sayisi Dene First Nation.
- Shamattawa First Nation.
- York Factory First Nation.

The IMC Independent Chairperson is pleased to offer the following overview of the recommendations from 2001-2021 of the MFA-TLE implementation process. The Chart 10 illustrates the number of recommendations that have been provided by the IMC over the years and the recommendations that have been implemented and the recommendations that have not been implemented or consensus has not been reached on the need to implement the recommendation.

Graph 1: Parcels Set Apart as Reserve Pursuant to the MFA-TLE



Graph 2: Acres Set apart as reserve Pursuant to the MFA-TLE



1.0 INTRODUCTION

MANITOBA FRAMEWORK AGREEMENT ON TREATY LAND ENTITLEMENT

It has been Twenty-five (26) years since the Treaty Land Entitlement Committee of Manitoba, Inc. (“TLEC”), the organization representing 21 First Nations in Manitoba with entitlement to land under Treaties 1, 3, 4, 5, 6 and 10, signed the May 29, 1997 *Manitoba Framework Agreement on Treaty Land Entitlement* (“MFA-TLE”), an agreement with Canada and Manitoba to secure outstanding reserve land owed under Treaties with the Crown in Right of Canada.

All of the 21 First Nations initially comprising the membership of the TLEC were entitled to individually choose to accept the terms of the MFA-TLE and, if so, enter into a specific Treaty Entitlement Agreement (“TEA”) with Canada, Manitoba and TLEC. After the MFA-TLE was signed, a portion of the membership of two of the original 19 First Nations were independently recognized as two additional First Nations, resulting in 21 First Nations entitled to sign TEAs under the MFA-TLE located throughout Manitoba¹. A map illustrating the geographical location of the Entitlement First Nations (EFNs) eligible to enter into TEAs under the MFA-TLE is included as **Appendix A – Map of Entitlement First Nations**.

The MFA-TLE provides for the combined 19 (now 21) EFNs with a total entitlement of 1,100,626 acres (approximately 1,720 square miles) of land to be set apart as reserve land. Circumstances encountered during the negotiations led to the distinction between the “selection” of Crown Land as anticipated by the Treaties, and the purchase or “acquisition” of private land on a willing seller willing buyer basis as set out in the following **Chart 1**. Although all of the Entitlement First Nations secured land entitlement to select Crown Land, six of the EFNs were also provided funds to purchase a portion of their Treaty Land Entitlement (TLE) from willing sellers, due to the lack of sufficient Crown Land of suitable quality being available in close proximity to their existing reserve lands. Accordingly, if all 21 EFNs entered into agreements, the 21 EFNs would collectively be entitled to select a total of **985,949** acres of provincial Crown Land to be set apart as reserve land. In addition, six of those EFNs - the Brokenhead Ojibway Nation, Buffalo Point First Nation, Opaskwayak Cree Nation, Rolling River First Nation, Sapotaweyak Cree Nation, and Wuskwi Sipiik First Nation are entitled to purchase or otherwise acquire the balance of **114,677** acres of land to be set apart as reserve land.

As of March 31, 2023, 15 of the 21 EFNs have entered into a TEA. The six EFNs that have not entered into TEAs to date are:

- Shamattawa First Nation.
- Fox Lake Cree Nation.
- Sayisi Dene First Nation.
- York Factory First Nation.
- Marcel Colomb First Nation.
- O-Pipon-Na-Piwin Cree Nation.

The EFNs that have not signed TEAs continue to have outstanding TLE rights. Canada, TLEC, and Manitoba remain prepared to enter into TEAs with these six (6) EFNs. The O-Pipon-Na-Piwin Cree Nation has completed the Community Approval Process required by the MFA-TLE and the Marcel Colomb First Nation has completed all activities to support the signing of their TEA. The Fox Lake Cree Nation has also held a successful Community Approval Process vote.

This Annual Report pertains to the fiscal year 2022/2023 that ended March 31, 2023, covering the 12-month period that the Implementation Monitoring Committee (IMC) has reached a quorum of members. A quorum of members is comprised of Canada, Manitoba, two representatives from TLEC and the Chairperson for a total of five members on the IMC. The 2022/2023 IMC Annual Report is an update of activities on the **Appendix B - IMC Work Plan 2022/2023** and utilizes certain chart formats of previous Annual Reports for reference and to reflect progress. The previous IMC Annual Reports are available on the IMC website at www.tleimc.ca

¹ Canada declared divisions of the Mathias Colomb Cree Nation and Nisichawayasihk Cree Nation after the MFA-TLE settlement, accordingly, adding the Marcel Colomb First Nation (as of March 30, 1999) and the O-Pipon-Na-Piwin Cree Nation (as of November 25, 2005) to the list of MFA-TLE Entitlement First Nations. As of March 31, 2021, these two “new” First Nations had not executed TEAs under the MFA-TLE.

Chart 1: Dates of Treaty Entitlement Agreements and Amount of Crown Land and Other Land for Entitlement First Nations

Entitlement First Nations	Treaty Number	Date Treaty Entitlement Agreement (TEA) Signed	Crown Land (Acres)	Crown Land Set Apart	Other Land (Acres)	Other Land Set Apart	Total (Acres)
BARREN LANDS FIRST NATION	10	June 23, 1999	66,420	80.56	-	-	66,420
BROKENHEAD OJIBWAY NATION	1	September 9, 1998	4,344	672.00	10,137	7.46	14,481
BUFFALO POINT FIRST	3	March 24, 1998	3,432	2,450.90	607	0	4,039
BUNIBONIBEE CREE NATION	5	February 17, 1999	35,434	32,721.60	-	-	35,434
FOX LAKE CREE NATION	5	Unsigned	26,391	0	-	-	26,391
GOD'S LAKE FIRST NATION	5	May 28, 1999	42,600	16,310.04	-	-	42,600
MANTO SIPI CREE NATION	5	May 19, 1999	8,725	5,544.06	-	-	8,725
MARCEL COLOMB FIRST NATION	6	Unsigned	17,007	0	-	-	17,007
MATHIAS COLOMB CREE NATION	6	October 1, 2003	217,364	175,340.34	-	-	217,364
NISICHAWAYASIHK CREE NATION	5	September 1, 1998	61,761	33,816.01	-	-	61,761
NORTHLANDS DENESULINE FIRST NATION	10	November 9, 1999	94,084	61,739.10	-	-	94,084
NORWAY HOUSE CREE NATION	5	November 12, 1998	104,784	66,797.42	-	-	104,784
OPASKWAYAK CREE NATION	5	January 22, 1999	47,658	29,685.30	8,410	0	56,068
O-PIPON-NA-PIWIN CREE NATION	5	Unsigned	17,674	0	-	-	17,674
ROLLING RIVER FIRST NATION	4	March 6, 1998	2,356	2,350.70	44,756	4,181.64	47,112
SAPOTAWWEYAK CREE NATION	4	September 1, 1998	108,134	99,701.73	36,045	.35	144,179
SAYISI DENE FIRST NATION	5	Unsigned	22,372	0	-	-	22,372
SHAMATTAWA FIRST NATION	5	Unsigned	24,912	0	-	-	24,912
WAR LAKE FIRST NATION	5	May 28, 1999	7,156	4,282.60	-	-	7,156
WUSKWI SIPIHK FIRST NATION	4	June 9, 1998	44,168	28,234.74	14,722	1,658.50	58,890
YORK FACTORY FIRST NATION	5	Unsigned	29,173	0	-	-	29,173
TOTAL			985,949	559,727.09	114,677	5,847.95	1,100,626

After 26 years of implementation, the work that the Parties to the MFA-TLE have undertaken has resulted in **565,575.04** acres of land being set apart as reserve land. This total is comprised of **205** separate selections and **41**

separate acquisitions of land, representing approximately **51%** of the overall TLE of the 15 of the 21 EFNs that have signed their respective TEAs. The Total Land Amount for the 15 EFNs that have signed is **963,097.00** acres of which **58%** has been set apart as reserve. At March 31, 2023 there was an additional **25,185.47** acres of Crown Land identified where Manitoba has signed Provincial Orders in Council for which would result in the total land amount being **590,759.51** acres of land transferred or **61%** of the 15 EFNs Total Land Amount to reserve. The Total Land Amount for the 15 EFNs is **963,097.00** acres, which is **88%** of the Total Land Amount and the remaining **12%** of the Total Land Amount is allocated to the Unsigned EFNs for Crown Land selections.

Chart 2: Acreage and Parcels Set Apart as Reserve Pursuant to the MFA-TLE between May 1997 and March 31, 2023

DATES	SELECTIONS		ACQUISITIONS		TOTAL	
	Acres	Parcels	Acres	Parcels	Acres	Parcels
May 29, 1997 – March 31, 1998	0	0	0	0	0	0
April 1, 1998 – March 31, 1999	0	0	0	0	0	0
April 1, 1999 – March 31, 2000	1,275.18	2	0	0	1,275.18	2
April 1, 2000 – March 31, 2001	0	0	0	0	0	0
April 1, 2001 – March 31, 2002	0	0	0	0	0	0
April 1, 2002 – March 31, 2003	0	0	0	0	0	0
April 1, 2003 – March 31, 2004	4,894.75	2	0	0	4,894.75	2
April 1, 2004 – March 31, 2005	7,040.30	9	0	0	7,040.30	9
April 1, 2005 – March 31, 2006	9,333.55	11	0	0	9,333.55	11
April 1, 2006 – March 31, 2007	24,362.48	13	158.14	1	24,520.62	14
April 1, 2007 – March 31, 2008	140,465.95	25	0	0	140,465.95	25
April 1, 2008 – March 31, 2009	123,874.19	23	2,571.39	19	126,445.68	42
April 1, 2009 - March 31, 2010	38,757.65	15	0	0	38,757.65	15
April 1, 2010 - March 31, 2011	100,604.70	13	0	0	100,604.70	13
April 1, 2011 – March 31, 2012	8,881.00	1	395.78	3	9,276.78	4
April 1, 2012 – March 31, 2013	112.00	1	0	0	112.00	1
April 1, 2013 – March 31, 2014	0	0	0.14	1	0.14	1
April 1, 2014 – March 31, 2015	0	0	0	0	0	0
April 1, 2015 – March 31, 2016	1,091.20	2	463.03	3	1,554.23	5
April 1, 2016 – March 31, 2017	6,613.07	8	198.11	2	6,811.18	10
April 1, 2017 – March 31, 2018	47,430.43	22	0	0	47,430	22
April 1, 2018 – March 31, 2019	11,869.50	22	.21	1	11,869.71	23
April 1, 2019 – March 31, 2020	22,441.12	18	77.51	1	22,518.63	19
April 1, 2020 – March 31, 2021	9,010.68	11	325.14	2	9,335.82	13
April 1, 2021 – March 31, 2022	1,616.19	3	1,658.50	6	3,274.69	9
April 1, 2022 – March 31, 2023	0	0	318.95	2	318.95	2
TOTAL	559,727.09	205	5,847.95	41	565,575.04	246

The MFA-TLE provides detailed guidelines in the form of Principles for Land Selections and Acquisitions to provide direction to the EFNs with respect to Crown Land Selections and Acquisitions of private land. The MFA-TLE Parties agreed that land selected or acquired in accordance with the Principles would be eligible to be set apart as reserve, provided that the requirements of the MFA-TLE were satisfied. If issues or matters in dispute arise, the MFA-TLE provides for a detailed process and a structure for dispute resolution. This process includes guidelines for means, methods, suggested timelines and procedures for the IMC to utilise in resolving disputes.

The IMC is generally responsible for facilitating the implementation of the MFA-TLE process and providing the Senior Advisory Committee (SAC) with recommendations for the improvement of the implementation of the MFA-

TLE and any TEA. The IMC is responsible for an annual work plan that is jointly developed by the Parties and the findings of the IMC in relation to its work plan activities lead to recommendations.

This Annual Report is a summary on the progress of implementing the MFA-TLE and TEAs, the issues or matters in dispute that are on the agenda of the IMC as forwarded by the Parties or the First Nations. The Annual Report summarizes the 'Referrals', resolved or outstanding during 2021/2022 and informs the Parties and EFNs of the issues faced by the Parties and EFNs during the past fiscal year. Also highlighted within in the Annual report are the areas for improvement that have been identified and the steps being taken to build on opportunities for improvement to achieving the work plan targets under the parts of the IMC Work Plan 2021/2021.

IMC STRUCTURE AND WORK PLAN FOR 2022 - 2023

Under the terms of the MFA-TLE, the IMC is comprised of five members, two representatives appointed by the TLEC, one representative appointed by each of Canada and Manitoba and an Independent Chairperson. The Chairperson is appointed by the consensus of the President of the TLEC, the Deputy Minister of Manitoba Indigenous Reconciliation and Northern Relations (Manitoba) and the Regional Director General of the Manitoba Regional Office of Indigenous Services Canada (Canada).

In this fiscal year, the IMC Chairperson, Representatives, and Alternates were as follows:

Laren Bill	Independent Chairperson (April 1, 2022 – March 31, 2023)
Chris Henderson	TLEC IMC Representative (April 1, 2022 – March 31, 2023)
Merrell-Ann Phare	TLEC IMC Representative (April 1, 2022 – March 31, 2023)
Chelsea Silva	Manitoba IMC Representative (April 1, 2022 – March 31, 2023)
Diana Watson	Canada IMC Representative (April 1, 2022 – March 31, 2023)
Steve Nahnybida	Canada IMC Alternate (April 1, 2022 – March 31, 2023)

Section 31 of the MFA-TLE states that the Parties, TLEC, Canada and Manitoba agree that they will, in good faith use their best efforts to fulfill the terms of the MFA-TLE, and that includes their assignment of appropriate personnel to discharge the IMC obligations under the MFA-TLE and all undertakings and work connected to the IMC. Section 32 of the MFA-TLE provides that each EFN that executes a TEA will have the responsibility for the Selection and Acquisition of land pursuant to their TEAs using their best efforts in its implementation.

Each Annual IMC Work Plan is jointly developed by the MFA-TLE Members of the IMC and the IMC assigns the lead role for an activity to either a Member of a Party appointed to sit on the IMC, or the Chairperson. The Work Plan describes the issues or tasks, the actions required and targeted results, with agreed upon dates.

Summary of IMC Work Plan for April 2022 – March 2023

The current status of the eight (8) IMC Referral Files are presented as listed in the **2022-2023 IMC Work Plan - Appendix B** and summarized in **Chart 3**.

Part 1 and **Part 2** addresses referrals that are being monitored and facilitated where issues and matters have been address through an Arbitration decision. Decisions have been rendered on three of the referrals. The eight (9) IMC Referrals are:

1999-BPFN-001:	Land in a Provincial Park. (Award Implementation)
2004-BLFN-002:	Lands in Severalty. (Abeyance)
2007-TLEC-005:	Crown Reservations – Portages. (Award Implementation)
2007-TLEC-002:	Hydro Easement Agreement. (Abeyance)
2016-TLEC-006:	Material Failure Allegation. (Award Implementation)
2018-CANADA-001:	Reasonable Means of Remedying Events of Default. (Abeyance)
2018-NDFN-001:	Reasonable Use Areas for Lodges and Out Post Camps. (Active)
2022-BON-002:	Material Failure Allegation – RM of ESP. (Closed January 4, 2023)

Part 3 Facilitate and Monitor the Strategic Planning Process by working with the Strategic Planning Working Group in meetings amongst the Parties to assist the Parties with the resolution of issues and matters that arise with the Addition to Reserve (ATR) process. Track undertakings of the Parties and next steps on the ATR process.

Part 4 Formalizing the Agreed Forms – Access Agreement, Pre-Transfer Use Agreement, 28(2) Permits for MB Hydro Distribution Lines and Bell MTS Canada Lines, Access Agreement and Municipal Development Services Agreement. To seek agreement on the Agreed Forms of the Parties.

Specific Tasks:

- The Chairperson will convene at least four (4) SAC meetings per year, immediately following each quarter to provide updates, assess outcomes within the Work Plan and for SAC to provide guidance to the IMC Members and the Chairperson where needed;
- Coordinate and facilitate IMC meetings;
- Record and finalize IMC meeting minutes including undertakings and decisions;
- Coordinate and facilitate SAC meetings;
- Record and finalize SAC meeting minutes;
- Participate at the negotiation table for the completion of the BLFN UAA Agreement;
- Work with the Parties to facilitate Agreed Forms for resolving TPIs/Encumbrances;
- Work with the Parties on the other issues/matters that may arise in relation to the other parcels in the LTRCP;
- Maintain and update the IMC Website with current and relevant information;
- Carry out any additional items in the scope of the MFA-TLE that are necessary tasks to complete Activities 1-5 in the work plan.
- Address any matters or issues of concern that arise in the scope of the MFA-TLE.

IMC ROLE AND RESPONSIBILITY

The IMC is responsible for facilitating the implementation of the MFA-TLE, by among other things:

- Monitoring of the progress in implementation.
- Making recommendations to the Parties for the resolution of an issue or matter in dispute relating to the implementation of the MFA-TLE or any TEA referred to it by any Party or EFN.
- Considering the appropriate method of resolution of an issue or matter in dispute.

Under the general direction of the Independent Chairperson:

- Maintaining and distributing a record of decisions, awards and other pertinent information.
- Determining the sufficiency of information provided to the IMC in relation to implementation.
- If necessary, requesting that appropriate steps be taken to provide information as may be deemed appropriate related to implementation.
- In relation to the resolution of issues or matters in dispute, proposing time periods for responding to referrals, directing the completion of reports, identifying strengths and weaknesses of proposed solutions.
- Directing IMC Members to assist in resolving issues or matters in dispute and proposing solutions.
- Retaining technical, special or legal advisors to provide advice, guidance and opinions to assist in the proper discharge of the duties of the IMC, in dealing with implementation matters or handling of issues or matters in dispute, with or without the agreement of the IMC.
- Recording the means of resolution or inability of the IMC to determine a means of resolution of an issue or matter in dispute referred to the IMC.
- Referring any matter, the IMC cannot resolve by consensus to the SAC along with a statement of the issue, means recommended for resolution by the IMC Chairperson, summary of directions given and response of each IMC Party to the recommendation.
- Preparing and tabling annual and other special reports to the Parties on the overall state of implementation, including a summary of issues addressed and resolved and recommendations for improvement of any aspect of the MFA-TLE implementation process.

2.0 PROGRESS ON THE 2022-2023 IMC WORK PLAN

The IMC is generally responsible for facilitating implementation of the MFA-TLE and any TEA that includes monitoring the progress of the Parties and the EFNs with implementation, and making recommendations to facilitate implementation, and assisting the Parties with the resolution of any matters or issues in dispute under the MFA-TLE.

The Work Plan represents the IMC's agreed scope of activities in the 2022/2023 fiscal year, but it does not replace nor is it intended to alter the terms of the MFA-TLE or the obligations of the Parties including the IMC as set out in the MFA-TLE. This section of the Annual Report is formatted to generally follow the IMC's 2022/2023 Work Plan.

IMC WORK PLAN: RESOLVING OR REFERRING DISPUTES

The IMC provides for management of Referrals of Issues or Matters in dispute received by the IMC. The IMC prioritized Referral resolution in its 2022-2023 Work Plan. With respect to the unresolved issues/matters (I/M) in dispute referred to the IMC, the IMC process follows a structured submission approach. In accordance with the I/M Referral Protocol – which was formally revised as of March 31, 2020 – once each of the Parties' role in the I/M is detailed and each Party/EFN's views and opinions are reflected accurately and comprehensively, the IMC's goal is to resolve the I/M by consensus.

Depending on the complexity of if the I/M or if it is broad based in nature or specific to a single parcel of land, and the nature of the views and opinions submitted by the Parties, the Chairperson may recommend that: a discussion paper be developed to analyze the situation and clarify linkages to the MFA-TLE provisions, or a Focus Group meeting(s) be convened to discuss the matter in detail, clarify misunderstandings if any, and arrive at a consensus.

If the IMC discussions of the Chairperson's summary document, and/or discussion paper and/or Focus Group discussions do not result in a consensus; the Chairperson may update the summary document, based on the IMC and Focus Group discussions, and add two additional sections. The two additional sections include The Proposed Interpretation of the MFA-TLE by the Chairperson, and Chairperson's Proposed Resolution as per MFA-TLE Paragraph 34.09(5)(e), and circulate this updated summary document to the IMC with a time frame for comments.

If the updated Chairperson's summary document does not result in a consensus, the Chairperson's summary document serves as the information required pursuant to MFA-TLE 34.09(7) and (9) for a referral of the I/M to the Senior Advisory Committee. (i.e., the I/M summary, any means recommended by the Chairperson for resolving the I/M, any direction to the members to consider the recommendation within a specified time period, any response of the IMC Members provided to a recommendation of the Chairperson, and the Chairperson's recommendation on the proposed time period within which the Senior Advisory Committee should attempt to resolve the I/M).

At the beginning of the 2022-2023, there were eight (8) Referrals of issues/matters in dispute before the IMC. Three (3) of the issues are being monitored under the category of Award Implementation and by the end of the fiscal year, one Referral was formally closed.

IMC REFERRALS

During the 2021/2023 fiscal year there were eight (8) Referral files before the IMC. The IMC Referrals are:

1999-BPFN-001 – Selection in a Provincial Park is a parcel specific issue and affects 138.75 acres, (Birch Point Park) the dispute was between Manitoba and Buffalo Point on the eligibility of this selection and the implementation of the decision from the Arbitrator issued December 22, 2016.

2004-BLFN-002 – Material Failure - Land in Severalty (LIS) had been referred to binding arbitration but, Barren Land First Nation (BLFN) Manitoba and Canada have since agreed to negotiate a set of principles to implement LIS now referred to as the Upmíee Asta Aski Agreement (UAAA).

2007-TLEC-005 – Crown Reservations – Portages referral, TLEC referred this matter to the IMC to seek clarification on the interpretation of whether or not Portages should form part of the reserve.

2007-TLEC-002 – Hydro-Easement Agreement referral, TLEC referred this matter to the IMC with regard to two issues that TLEC asserts should be included within the agreement.

2016-TLEC-006 – Material Failure Allegation - TLEC referred this matter to the IMC focusing on Section 40.07 of the MFA-TLE which states that “This agreement shall not be varied or amended except by written agreement of the Parties”.

2018-CANADA-001 – Reasonable Means of Remedying Events of Default – Canada referred this matter to the IMC to seek assistance with addressing the reasonable Means of Remedying the Events of Default identified by the Arbitrator stemming from TLEC’s referral 2016-TLEC-006.

2018-NDFN-001 – Issue Matter in Dispute – Northlands Denesuline First Nation referred this matter to the IMC to address the issue regarding the Reasonable Use Area identified by Manitoba for five (5) selections that have been made where lodges and outpost camps are located.

2022-BON-002 – Material Failure Allegation - Brokenhead Ojibway Nation made this referral to the IMC in relation to the lack of movement or resolution on a Municipal Development Services Agreement for TLE lands within the Rural Municipality of East St. Paul.

Chart 3: March 31, 2023 Status of IMC Referrals

REFERRAL FILE	SHORT TITLE	ACRES AFFECTED	STATUS	RESPONSIBILITY FOR NEXT STEP
1999-BPFN-001	Selections in Provincial Park	138.75	On December 22, 2016 the Arbitrator found that the Birch Point selection is eligible to be set apart as Reserve in accordance with the Principles for Land Selections and Acquisitions, having regard to the wording of 3.03(6) of the MFA-TLE. Negotiations continue regarding the access road, parking lot, boat launch, a light beacon and break water. Manitoba is to confirm their proposed method of resolution. Chairperson to monitor and facilitate the negotiations.	Chairperson Manitoba BPFN
2004-BLFN-002	Material Failure - Land in Severalty	~230 members x 160 acres = 36,800	The Referral remains in abeyance while the Upimee Asta Aski Agreement is being finalized and discussions regarding funding the land selection study and implementation of the agreement continues.	Chairperson BLFN Canada Manitoba TLEC
2007-TLEC-002	Hydro Easement	80,522	TLEC has placed their Referral in abeyance while BON discusses the terms of their agreement with Manitoba and Manitoba Hydro to reach a form of Hydro Easement Agreement.	Chairperson BON Manitoba Manitoba Hydro
2007-TLEC-003	Crown Reservations - Portages	34,414.82	The IMC is monitoring the implementation of this award. There are six EFNs that have parcels where portages were identified.	Manitoba Canada EFN
2016-TLEC-006	Material Failure Allegation	~25,000	In 2021, the Federal court upheld the binding arbitration award (2018). TLEC and Canada continue negotiations on terms and conditions of an agreement to resolve this matter.	TLEC Canada

REFERRAL FILE	SHORT TITLE	ACRES AFFECTED	STATUS	RESPONSIBILITY FOR NEXT STEP
2018-CANADA-002	Reasonable Means of Remedying Events of Default	~25,000	This referral remains in abeyance while TLEC and Canada continue to negotiate a settlement agreement.	Canada TLEC
2018-NDFN-001	Lodges and Outpost Camps	7,516.55	The Regional Surveyor Maps have been signed by all Parties. These parcels are scheduled to be surveyed and Environmental Site Assessments to be completed.	IMC Chairperson TLEC Manitoba Canada
2022-BON-002	Material Failure Allegation	~480	BON seeks the resolution of a Municipal Development Services Agreement. (Closed)	Closed

2.1 REFERRAL - #1999-BPFN-001: LAND IN A PROVINCIAL PARK – AWARD IMPLEMENTATION

Referral Date: June 23, 1999.

Issue or Matter in Dispute: The Buffalo Point First Nation (BPFN) wrote to the IMC Chairperson and referred its Birch Point selection pursuant to MFA-TLE Subsection 6.02(8) of 138.75 acres that included Birch Point Provincial Recreation Park which was categorised as ineligible by Manitoba. BPFN viewed the MFA-TLE Subsection 3.03(6) wording that EFNs may not 'generally' select lands in Provincial Parks may be interpreted so that the word "generally" implies that exceptions may be made, and that Manitoba erred in its interpretation of MFA-TLE Subsection 3.02(12) to the Selection.

The issue was referred to Binding Arbitration and resulted in an Arbitrator's decision in favour of BPFN on December 22, 2016. Additional issues regarding the access road to Lake of Woods, the boat launch, improvements, parking lot and breakwater continue to be negotiated.

PROGRESS DURING 2022/2023:

Manitoba is taking this issue to cabinet to seek a decision on a final resolution on this matter. Manitoba will be proposing two methods of resolution to cabinet: one is to transfer the entire selection including the road and boat launch without an agreement in place for access and the second is to have an agreement with fees in place for access and use of the boat launch. The main issue is the road access to the Lake of the Woods.

2.2 REFERRAL - #2004-BLFN-002: LAND IN SEVERALTY

Referral Date: May 5, 2004.

Issue or Matter in Dispute (I/M): Barren Lands First Nation (BLFN) alleges that Canada had materially failed to comply with a fundamental term of the MFA-TLE regarding the Land in Severalty (LIS) issue, that although its members had given Canada notice of their election to take LIS in accordance with MFA-TLE Subsection 9.01(1), Canada had failed to enter into discussions with those members pursuant to MFA-TLE Subsection 9.01(4).

PROGRESS DURING 2022/2023:

There have been five (5) meetings to discuss and review the Upimee Asta Aski Agreement (UAAA). The main issue of implementation funding is still to be confirmed. Canada has agreed to cover the cost of the surveys for selections that may be made where there is a potential for the lands to be impacted by SaskPower. This is referred to in the agreement as the Impact Free Zone.

The other items that remain to be resolved within the UAA Agreement are related to the following:

- Indemnity clause proposed by Canada.
- Manitoba proposed language on the Phase 1 of an ESA.
- BLFN proposed language about Constitutional, Aboriginal and Treaty Rights as a new part in the TPI definition, in that these rights are not included as a TPI.
- Consultation is to be considered by the Parties with regard to greater discretion could be followed for BLFN to decide to make a replacement selection if consultation is posing challenges.
- Parties to consider how the land use permit and replacement selections are considered – BLFN replacement selection to be addressed.
- Canada would like to tie into definition the Phase 2 of an ESA and that this cost is only covered should it be unknown after Phase 1 that the lands are eligible.
- Canada discussed including language around conditional Ministerial Orders.
- Canada will be drafting language to address the indemnity for the Impact Free Zone.

BLFN have also raised the issue with regard to a proposal for a Land Selection Study and funding needed from Canada to complete this study. The concept is to include this as a schedule to the LIS Agreement and agree on an amount based on the effective date of the LIS Agreement.

2.3 REFERRAL - #2007-TLEC-005: CROWN RESERVATIONS – PORTAGES – AWARD IMPLEMENTATION

Referral Date: July 18, 2007.

Issue or Matter in Dispute (I/M): TLEC referred Manitoba's treatment of "Crown Reservation – Portages" as an I/M to the IMC. TLEC asserted that a portage is defined as a Crown Reservation under MFA Subsection 1.01(21) and transferable to Canada in accordance with MFA 7.01(2). Manitoba asserts the need for continuation of public access to the portage areas, as a matter of public policy that Manitoba asserted was not considered under the MFA Principles in accordance with MFA Sections 3.01(4) and (5), and referable to the IMC under MFA Section 3.11. The portages cross two of Bunibonibee Cree Nation's (BCN) selections at Trout Falls and Wipanipanis Portage.

On February 8, 2012 in accordance with MFA Subsection 34.09(7) the Chairperson determined that the IMC was unable to decide on a means of resolving this issue or matter (I/M) in dispute by consensus and made a Referral to the Senior Advisory Committee.

A meeting of the Senior Advisory Committee held on March 22, 2012 to consider the referral, failed to come to a consensus on the means to resolve the I/M in dispute and as to the dispute resolution mechanism. The Arbitration decision was rendered April 16, 2014 in favour of Bunibonibee Cree Nation. The arbitrator ruled that:

The definition of "Crown Reservations" shows that the parties did address that issue. I therefore find that the MFA does in fact address the issue of public access to portages and that the parties intended to omit this issue from the Principles. Manitoba therefore has a duty to transfer to Canada the eligible lands in question, including the public access to portages (one of the Crown Reservations to be transferred), for the benefit of the BCN.

Having declared that the sites in question are eligible, and having no other basis for objecting to the sites, Manitoba must fulfill its obligations under the MFA and transfer to Canada the eligible lands in question, including the public access to portages (one of the Crown Reservations to be transferred), for the benefit of the BCN.

PROGRESS DURING 2022/2023

EFN	Site Name/Number	Portage Resolved (Y/N)	Transferred to Canada (Y/N)	Acres	Portage Issue Identified	Status of Other Issues to be Resolved	Schedule
MCCN	Bloodstone Falls (15)	Y	Y	4	Reserve designation. The easement for 4 acres was not registered within Crown Land titles system.		
NDFN	Kasmere Lake Parcel B (8-04B)	Y	Y	1,332.44	Reserve as of April 30, 2020.		
NDFN	Maria Lake Site E (11-04E)	Y	Y	690.77	Reserve as of April 30, 2020.		
NDFN	Thlewiaza Lake (22-04)	Y	Y	1,601.27	Reserve designation May 9, 2019.		
NDFN	Thuycholeeni Lake (23-04)	Y	Y	16,256.10	Reserve designation January 9, 2018.		
NHCN	Hayes River Ridge B (15-01B)	Y	Y	181.13	Reserve designation May 9, 2019.		
NHCN	Opimiegoka Lake (35-01)	Y	Y	693.62	Reserve designation May 9, 2019.		
NHCN	Gunisao Lake B (13-01B)	Y	Y	2,367.27	Reserve designation September 17, 2018.		
NHCN	Gunisao Lake C (13-01C)	Y	Y	808.03	Reserve designation September 17, 2018		
NHCN	Hayes River Ridge A (15-01A)	Y	N	2,190.83		NRCAN received all contract returns from Surveyor Jan 16, 2020. Consultation initiated January 13, 2020. Desk Audit confirms no change on parcel May 21, 2021 MMF have expressed concerns Nov 30, 2020. POIC put on Hold January 4, 2022 ISC to meet with MMF.	A
NHCN	Painted Stone Portage B (36-01B)	Y	N	52.14		NRCAN received all contract returns from Surveyor Jan 16, 2020. ESA completed. MMF have expressed concerns Nov 30, 2020. POIC to be put on hold - January 4, 2022 ISC to meet with MMF.	A
NHCN	Belanger River (1-02)	Y	N	3,701.17		ISC requires the completion of consultation. Desk Audit confirms no change on parcel May 21, 2021 MMF have expressed concerns Nov 30, 2020. ISC to meet with MMF.	A
NHCN	Bolton River (4-01)	Y	N	1,949.25	Portage issue resolved April 22, 2021.	POIC requested by Canada (December 13, 2021) Request for POIC to be put on hold - January 4, 2022	A

						Consultation to be completed.	
NHCN	Ponask Lake (1)	Y	N	52.14		NRCAN produced legal description on June 16, 2021 MMF have expressed concerns Nov 30, 2020. POIC to be put on hold - January 4, 2022 ISC to meet with MMF.	A
BCN	Trout Falls (Site No. 15-02)	Y	N	612.92		Consultation initiated January 13, 2020. Survey plan recorded in CLSR as of March 13, 2019. ESA completed for 2020-2021 fiscal year, date April 8, 2021.	A
BCN	Wipaniapanis Portage (20-02)	Y	N	290.84		Consultation re-initiated Jan 13, 2020. Plan recorded in CLSR January 7, 2021. Legal description sent to ISC January 12, 2021. Site visit completed Nov 28, 2020. ESA completed for 2020-2021 fiscal year, date April 8, 2021.	A
NHCN	Gunisao River (3-02)	Y	N	4,503.95		NRCAN completed legal description and sent to ISC Sept 6, 2019. Consultation initiated Jan 13, 2020. MMF have expressed concerns Nov 30, 2020. ISC to meet with MMF.	B
NDFN	Kasmere Lake Parcel A (8-04A)	Y	N	3,994.11		Desk Audit complete - provided to EFN by email June 1, 2022. BCR not required. EFN acknowledged receipt of the Desk Audit.	B
GLFN	Elk Island (2-2000-A)	Y	N	11,499.70		EUP issued for the selection. Contamination remains an issue for ISC.	D
GLFN	Kanuchuan Rapids (1-2000)	Y	N	544.17		Contamination issue. Desk ESA Audit letter sent by EFN Nov 6 2020.	D
BLFN	Lower Cochrane (2)	Y	N	4,837.55		SaskPower and Winter Road issues to be resolved.	E
NCN	Manasan Falls (5-2000)	N	N	186.05	Portage/Access- Manasan(m)-w/i physically required.	Selection is within Hydro lands physically required and Water recording site. Three Mining Claims, one mineral lease, private land	E

						and Inco Agreement on land.	
				58,349.45		(7 PARCELS IN SCHEUDLE – A) (2 PARCELS IN SCHEDULE – B) (0 PARCELS IN SCHEUDLE – C) (2 PARCELS IN SCHEDULE – D) (2 PARCELS IN SCHEDULE – E)	

Total Remaining to be Set Apart as Reserve: 34,414.82 acres

Total Set Apart as Reserve: 23,934.63 acres

2.5 REFERRAL - #2007-TLEC-002: HYDRO EASEMENTS - ABEYANCE

Referral Date: August 27, 2007.

Issue or Matter in Dispute (I/M): In its referral TLEC asserted that Manitoba is not entitled to retain partial constitutional jurisdiction that the Crown (Manitoba) asserts is required to support a hydro easement required by Manitoba Hydro; and secondly that the hydro easement should set out a resolution process whereby the EFNs can address alleged impacts on the EFN's existing Aboriginal and Treaty rights, as well as any potential claim to compensation in respect of the hydro easement area.

TLEC's letter of January 13, 2012 submitted its findings and recommendations on the main concerns of the EFNs with both the hydro-easement document and the hydro-easement line determination process and proposed an alternate form of hydro-easement document in December 2013.

PROGRESS DURING 2022/2023

The Chairperson explained and reviewed the Easement Line Determination Chart with the IMC. The Chairperson indicated that there was also a version of the chart that TLEC had commented on and shared. The Chairperson indicated that he would search for this version and share it to the IMC for comment for review and discussion.

Manitoba have discussed internally to discuss the privatization of MB Hydro, but no decision has been made. The one takeaway has been for Manitoba Hydro to have a discussion with BON on the specific easement areas and to be reduced along the shoreline. MB Hydro does not object to adaptive management occupy the easement lands.

The easement agreement doesn't resolve the adaptive management piece as it would be an ongoing engagement piece. MB Hydro and Manitoba are to meet again. There is an opportunity on the table to discuss this further. Follow-up will be done with MB Hydro, but the easement area will not be reduced further without further discussions.

Having no agreement in place is a concern as this provision has been discussed numerous times. The transaction piece was also discussed. Manitoba Hydro has consistently failed to answer these questions. It is possible time to refer this to an Arbitrator for a decision.

Entitlement First Nation	Acres	% of Crown Land Quantum (acres)	# of Parcels with Hydro Easement Requirement	Eligible Selections
Brokenhead Ojibway Nation	2,083.82	48%	6	6
Mathias Colomb Cree Nation	1,857.09	>1%	3	3
Nisichawayasihk Cree Nation	29,224.84	38%	20	18
Norway House Cree Nation	18,034.14	16%	38	17
Opaskwayak Cree Nation	10,320.35	18%	3	3
Total Acres Encumbered	61,520.24	18%	70	47

*Barren Lands First Nation also has lands (28,136.24 acres) unable to be set apart as reserve due to hydro developments by SaskPower and the regulation of the water body known as Reindeer Lake.

Under the MFA-TLE EFNs are allowed to select lands along Developed Waterways as set out under Article 12. The selection acreage of a parcel must be at least 50% above the projected easement line area. MFA-TLE Subsection 12.07 (3) states:

At least 50 per cent of the area of each parcel of land Selected or Acquired by an Entitlement First Nation shall be located above the Easement Line, before Additional Land is added to the parcel.

The additional land amount refers to the amount of land that would be below the easement line. For every acre of land that is located below the easement line the EFN is eligible to select this acreage as Additional Land. If the EFN selects 500 acres and 100 acres is located below the easement line then the EFN is eligible to select 100 acres contiguous to the original selection. Under Subsection 12.07 (2) of the MFA-TLE it states that:

Any Additional Land to be Selected shall, to the extent reasonably practicable, be contiguous to the Selection or Acquisition and located above the Easement Line, provided that suitable land is available contiguous to the Selection or Acquisition.

MCCN has one selection of 135.79 acres where 18.21 acres of the selection makes it greater than 50% under a hydro easement.

NCN has a selection of 1,003.98 acres that has a number of mining claims identified, but the hydro easement acres are not identified.

NCN has a selection of 1,424.21 acres where 310.39 acres of the selection makes it greater than 50% under a hydro easement.

NHCN has 19 selections 3,678.4 acres where 678.82 acres of the selection makes it greater than 50% under a hydro easement.

Chart 4: EFN Selections with Hydro Easements

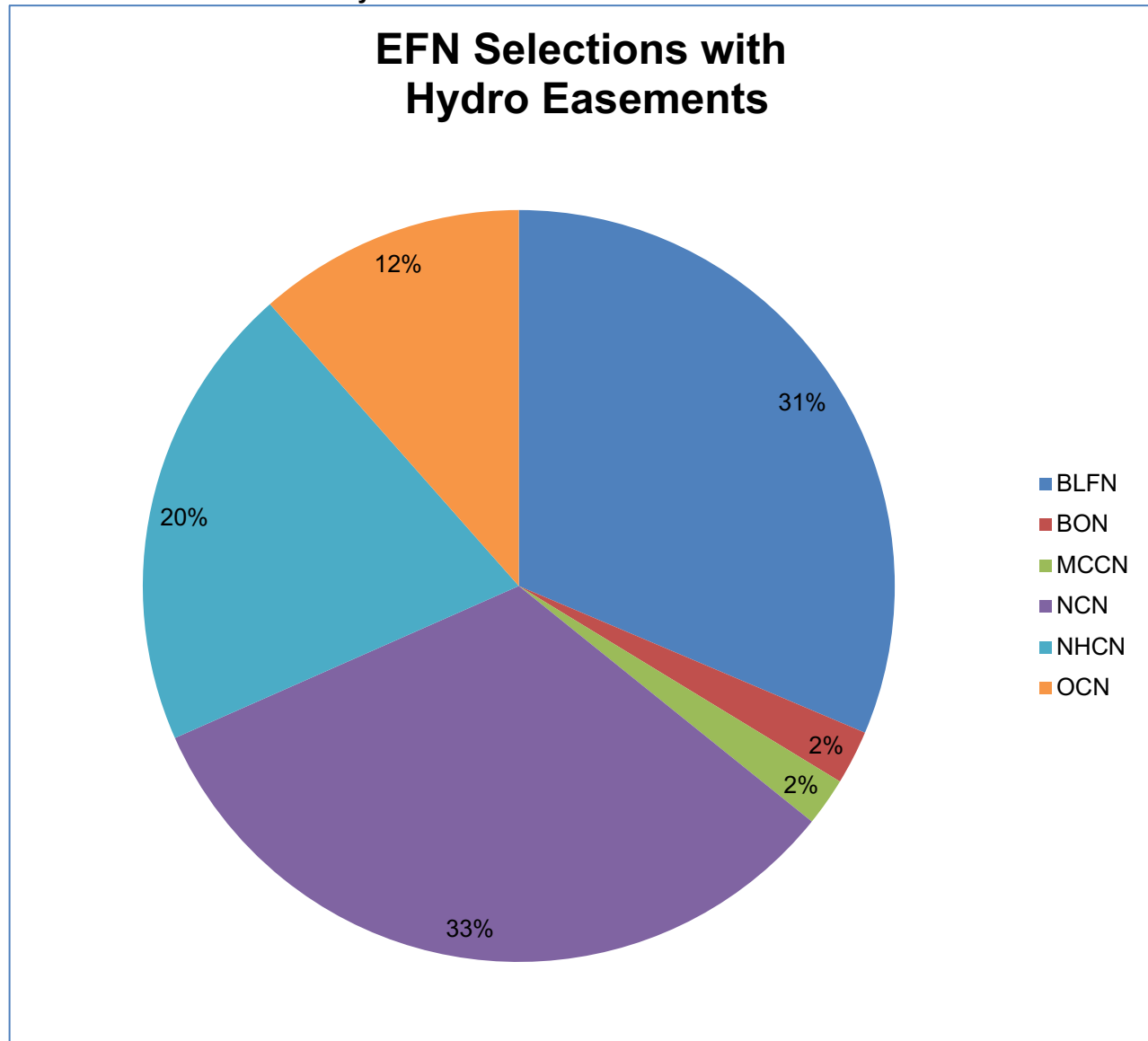


Chart 4 above illustrates the total amount of acres that have been identified for all six Entitlement First Nations (EFN). The total amount is **89,656.48 acres** which is then distributed amongst each EFN as a percentage of the total amount. The top three EFNs with selections that require a hydro easement are Barren Lands First Nation, Norway House Cree Nation and Nisichawayasihk Cree Nation.

2.6 REFERRAL - #2016-TLEC-006: MATERIAL FAILURE ALLEGATION – AWARD IMPLEMENTATION

Referral Date: January 5, 2016

Material Failure Allegation: The Treaty Land Entitlement Committee Inc. (TLEC) alleged that, by consulting with the Métis regarding the Lands at Issue, Canada generally failed to meet the terms of Articles 6, 7 and 8 of the MFA, and more specifically sections 8.02 and 40.07.

TLEC also alleged that by consulting with the Métis regarding the Lands at Issue Canada materially failed to comply with fundamental terms or conditions of the MFA, including section 31.03, and further that their conduct amounts to Events of Default under section 36.01 of the MFA.

The Parties together with the Government of Canada entered into a Manitoba Framework Agreement on Treaty Land Entitlement on May 29, 1997 (hereinafter the “MFA”); A dispute has arisen between TLEC and Canada in relation to the MFA that has been referred to the Implementation Monitoring Committee (“IMC”) as “IMC Referral File 2016-TLEC-006”; and

The TLEC and Canada agreed to have this dispute resolved through binding arbitration conducted in accordance with the terms of the MFA and the Adjudicator Reference for Binding Arbitration IMC Referral File: 2016-TLEC-006. The Chairperson referred this issue in dispute to binding arbitration in accordance with the MFA and as set out in the “Adjudication Reference for Binding Arbitration File: 2016-TLEC-006.

The decision from the Arbitrator was reached on March 19, 2018. The Arbitration decision is clear in that “Canada has effectively amended the Agreement by inserting into the agreed upon implementation process a step which is not provided for in the Agreement and which has a significant impact on the Agreement’s implementation.”

PROGRESS DURING 2022/2023:

The negotiations between TLEC and Canada to remedy the event of default remain ongoing.

2.7 REFERRAL - #2018-CANADA-002: REASONABLE MEANS OF REMEDYING EVENTS OF DEFAULT - ABEYANCE

Referral Date: September 14, 2018.

Canada has formulated the referral in terms of its identification of reasonable means of remedying Events of Default, pursuant to Article 36.03 of the MFA, and the Parties’ lack of consensus with respect to the sufficiency and implementation of these identified means. This formulation reflects the intent of Canada’s referral, which is to reach a consensus with TLEC as to these identified means, through prompt recourse to the Dispute Resolution provisions of the MFA.

PROGRESS DURING 2022/2023:

This referral remains in abeyance while the TLEC and Canada continue to negotiate terms and conditions on the remedy of the event of default.

2.8 REFERRAL - #2018-NDFN-001: LODGES AND OUTPOST CAMPS

Referral Date: October 19, 2018.

The Northlands Denesuline First Nation (NDFN) referred the issue of the eligibility of their selection around lodges and outcamps to the IMC. The NDFN believe that they have attempted to resolve this issue/matter, but have not been successful in reaching an agreement with Manitoba.

As a result, NDFN requested the IMC to address this outstanding issue/matter and made the referral in accordance with MFA-TLE:

3.03(4)(b) in the event that Manitoba and the Entitlement First Nation are unable to agree on the reasonable use area for the tourist lodge or its outcamps or the eligibility of the Selection to be set apart as Reserve in accordance with this Principle, the matter may be referred to the IMC.

PROGRESS DURING 2022/2023:

The 6 (six) parcels have been surveyed and further wrap up will be done on defining the Ordinary High-Water Mark. There was an issue of a proposed Park plan that has now been cleared up. The issue with the Lodge Owner has not been cleared up. There will be further work to clear up the encroachments once the extent of the encroachments is identified.

NDFN parcels:

Kasmere A - 3,984.87 acres	Putahow Lake E - 990.97 acres
Nahilin Falls - 1,478.86 acres	Shannon Lake - 435.36 acres
Burnie Lake - 416.70 acres	Stevens Lake - 152.60 acres
Total:	7,459.36 acres

3.0 MONITORING AND FACILITATING MFA-TLE IMPLEMENTATION

The IMC Work Plan assigned to the IMC by the Parties directs the IMC to monitor key topics and make recommendations to achieve the targeted results/goals developed for each activity. In particular the IMC has requested that the Chairperson monitor and facilitate the progress of the Parties by continuing to chair the Three-Party Strategic Planning Working Group meetings. Through facilitation of the process the Chairperson is impressing upon Parties to continue to look at the strategic areas of the work plan through a coordinated and focused effort. Included in the Annual Work Plan as with previous Work Plans, are the EFN priority parcels that the First Nations would like to see specific focus on. The purpose of this focus is specific to the resolution of Third Party Interests or for economic development purposes. The EFNs have selected or acquired parcels with an emphasis on economic development plans which assist the First Nations will long terms goals of generating own source revenues. The IMC has supported the priority list by continuing to monitor the referrals that the EFN submitted to the IMC as a priority. The list of priorities includes the parcels addressed in Arbitration hearings on the Crown Reservations-Portages issue and the BPFN Park issue. The decision was rendered in 2014 for the Crown Reservation-Portages referral and in 2016 for the BPFN Park referral. The IMC continues to monitor the implementation of these decisions and provide guidance to moving the files forward.

While the Parties have addressed a number of issues through the Annual Work Plan, the issues relating to the Unsigned EFNs remains an ongoing challenge. There are other specific issues that have been included in the IMC Work Plan for 2022-2023, which are of importance to the IMC and SAC. In particular, the other issue includes the Agreed Forms Committee.

3.1 CANADA'S CONSULTATION PROCESS

There are sixty three (63) parcels where consultation was started and remains ongoing. The following parcels are listed below.

EFN	Parcel	Acres
BCN	Trout Falls (15-02)	612.92
BCN	Wipanipanis Portage (20-02)	290.84
GLFN	Kanuchuan Rapids Addition (3-2000)	3,906.23
GLFN	Little Stull Lake (9) - Phase 1	7,534.21
MSCN	Neekwaskan Lake (15.1)	121.83
MSCN	Neekwaskan Lake (15.3)	11.86
MSCN	Pine Rapids (4-01)	81.97
NCN	Driftwood Rapids to Grindstone Rapids (4-01)	1,028.35
NCN	Driftwood Rapids to Grindstone Rapids Addition (3-06)	89.11
NCN	Wuskwatim Brook (23-01)	365.72
NCN	Wuskwatim Lake South (26-01)	979.82
NHCN	Painted Stone Portage B (36-01B)	52.14
NHCN	Hayes River Ridge A (15-01A)	2,236.08
NHCN	Ponask Lake Portage	52.14
NHCN	Pakatawacun Lake (37-01)	324.07
SCN	Pelican Rapids Access Road Phase 3 (5-02)	3,978.99
WLFN	North of Ilford (Amended) (11-02)	6.43
WSFN	Bell River/PTH 10 Addition (3-01)	3,575.31
WSFN	Bell Lake (2-02)	201.89
WSFN	Kettle Hills Addition (1-01)	736.79
WSFN	North Kettle Hills (4-02)	2,652.18
NHCN	Bolton Lake C (3-01C)	462.09
NHCN	Bolton River (4-01)	1,949.25
NDFN	Shannon Lake (17-04)	441.36
NDFN	Nahilin Falls (12-04)	1,498.11
NDFN	Kasmere Lake (Parcel A) (8-04A)	3,994.11
NDFN	Putahow Lake (Site E) (15-04E)	991.97
NHCN	Nelson River East Channel A (33-01)	3,596.00
NHCN	Costes Lake A (6-01A)	18.95
NHCN	Gunisao River (3-02)	4,503.95

NHCN	Belanger River (1-02)	3,701.17
NHCN	Nelson River East Channel Addition (10-02)	776.4
WSFN	Red Deer River North (5-01)	1,160.50
WLFN	Community Hall (Amended) (1-18)	.43
SCN	Red Deer Lake (amended) (1-02)	1,815.01
MCCN	Kipahigan Lake (24)	502.69
WLFN	Existing Water Treatment Plant and Old Water Treatment Plant (2-20)	1.19
WLFN	Community Docks 1, 2, & 3 (3-20)	.43
WLFN	Administration Building (3-18)	.30
WLFN	Fire Hall & Garage (4-18)	.30
WSFN	Bell River North (3-02)	1,955.27
BON	East St. Paul (4-11) (Acquisition)	155.00
BON	East St. Paul (3-11) (Acquisition)	54.00
BON	East St. Paul (1-11) (Acquisition)	2.00
BON	East St. Paul (2-11) (Acquisition)	5.00
BON	East St. Paul (9-11) (Acquisition)	44.00
BON	East St. Paul (8-11) (Acquisition)	51.00
BON	East St. Paul (6-11) (Acquisition)	9.00
BON	East St. Paul (5-11) (Acquisition)	144.00
BON	East St. Paul (7-11) (Acquisition)	14.00
GLFN	East End of God's Lake (4-02)	195.81
GLFN	Kanuchuan Rapids (1-2000)	544.17
MSCN	God's River (20) North of Lodge	106.15
MCCN	Pawistik Falls (14)	814.63
MCCN	Mile 99 (26)	391.83
NHCN	Robinson Lake A (43-01A)	268.34
OCN	Atik Lake (2-03)	1,141.63
WLFN	Community Docks 1, 2 & 3 (3-20)	10.78
WSFN	Red Deer River South (7-02)	1,623.48
BLFN	Lower Cochrane (2)	4,837.55
BLFN	Long Point (6)	2,973.61
BLFN	Paskwachi Bay (3)	8,529.17
BLFN	Reserve East (1-06)	11,101.27
BLFN	Sawbill (5)	694.64
	Total	89,919.42

3.2 THREE PARTY STRATEGIC PLANNING

The Chairperson facilitated the Parties in ongoing updates to the Three Party Work Plan for 2022-2023 which began on April 13, 2022 and was finalized by the parties on June 14, 2022 for mail out to the EFNs. The Parties provide ongoing updates to the Work Plan throughout the year using the online SharePoint site created by Canada.

The Chairperson continues to facilitate the meetings, review, and update the Annual Three Party Work Plan. There were six (6) meetings held with the Strategic Planning Working Group.

This is the tenth year that the Parties have been engaged in the Three Party Strategic Planning process. The process has been facilitated and monitored by the IMC Chairperson in order to assist each Party with implementing their responsibilities under the MFA-TLE. The total amount of acres identified in the Work Plan at the beginning of the year was **211,381.60 acres**. Ongoing communication and coordination are critically important to implementing a multi-party agreement such as the MFA-TLE. The MFA-TLE requires coordination amongst the three Parties, including the 15 Entitlement First Nations. Clear and consistent communication is important to navigating through a multi-year, multi-step process involving over two hundred parcels (selections and acquisitions) of land. The key objectives of the Strategic Planning initiative are to continue to reach consensus on the Three Party Work Plan each fiscal year and share it with the EFNs to provide the EFNs with the anticipated timeframes for key milestones to be achieved in the process. A coordinated approach assists with focusing the efforts of the EFNs with those of the Parties to resolve issues on parcels of land anticipated to be set apart as reserve each year.

Manitoba confirmed that seven (7) acquisition parcels or 1,586.11 acres of land were at the Draft Provincial Order in Council and Provincial Order in Council (POIC) approval stage at the end of the 2021-2021 fiscal year. There

were also twenty-two (22) selections or 24,399.41 acres that Manitoba has at the Draft POICs and POIC stage. These parcels are:

Acquisitions

Draft Provincial Order in Council (POIC)

EFN	Parcel	Acres
RRFN	1-11 - SE 1/4 27-16-19 WPM (1-11) Strand	159.40
RRFN	2-11 - NE 1/4 27-16-19 WPM (2-11) Strand	159.72
RRFN	3-11 - NW 1/4 27-16-19 WPM (3-11) Strand	152.58
	TOTAL	471.70

Approved POIC

EFN	Parcel	Acres
	4-10 - Lot 22 Plan 820 DLTO (4-10) (McKay Property) 30-Nov-2022 16.21	16.21
	5-10 - Lot 25 Plan 1069 DLTO (5-10) (McKay Property) 30-Nov-2022 7.00	7.00
	7-10 - NE1/4 6-39-26 WPM (7-10) (Kirkpatrick Property) 30-Nov-2022 144.31	144.31
	8-10 - NW1/4 5-39-26 WPM (8-10) (Kirkpatrick Property) 30-Nov-2022 160.37	160.37
	9-10 - NW1/4 6-39-26 WPM (9-10) (Koutecky Property)	142.58
	TOTAL	470.47

Selections

Draft POIC

EFN	Parcel	Acres
NHCN	Hayes River Ridge A (15-01A)	2,190.83
NHCN	Bolton Lake C (3-01C)	462.09
NHCN	Painted Stone Portage B (36-01B)	52.14
NHCN	Bolton River (4-01)	1,915.31
WSFN	Various Crown/Ag: Desc: SE 14-41-25 WPM (6-99B9)	138.35
	TOTAL	4,758.72

Approved POIC

EFN	Parcel	Acres
GLFN	Little Stull Lake Phase One (9a)	7,541.64
MSCN	Pine Rapids (amended) (4-01)	81.97
MCCN	Pawistik Falls (14)	814.63
MCCN	Granville Lake - 2B	1,628.01
NCN	Driftwood Rapids to Grindstone Rapids Addition (3-06)	80.04
NCN	Driftwood Rapids to Grindstone Rapids (4-01)	1,037.62
NHCN	Nelson River East Channel A (33-01A)	3,596.00
NHCN	Pakatawacun Lake (37-01)	313.82
OCN	Atik Lake (2-03)	1,141.63
SCN	Red Deer Lake (amended) (1-02)	1,783.95
WSFN	Kettle Hills Addition (1-01)	736.79
WSFN	Bell Lake (2-02)	201.88
WSFN	North Kettle Hills (4-02)	2,652.18
WSFN	Bell River/PTH 10 Addition (3-01)	3,575.31
	TOTAL	25,185.47

The GRAND TOTAL of 25,655.94 acres represents the number of acres where POIC were approved and a GRAND TOTAL of 5,230.42 acres in the Draft OIC stage at the end of 2022-2023 fiscal year.

At the end of the fiscal year the Strategic Planning Working Group which is comprised of the Three Parties, confirmed the **2022-2023 Three Party Annual Work Plan Results – Appendix C**. The following numbers are of the results in comparing the June 14, 2022 Work Plan and the March 31, 2023 year-end Work Plan:

Schedules	June 14 Acres	Parcels	March 31 Acres	Parcels
A	30,396.64	26	34,637.73	32
B	24,949.04	25	26,470.22	26
C	5,165.20	9	2,597.28	8
D	50,146.41	79	49,608.53	76
E	103,394.97	105	100,925.73	102
TOTAL	214,052.26	244	214,239.49	244

The following numbers illustrate the difference in both Schedules which indicates the movement of acres from each Schedule as parcels are set apart as reserve at the end of the fiscal year.

Change from Schedule A June 14, 2022 to March 31, 2023 with a difference of plus **4,241.09** acres;
Change from Schedule B June 14, 2022 to March 31, 2023 with a difference of plus **1,521.18** acres;
Change from Schedule C June 14, 2022 to March 31, 2023 with a difference of minus **2,567.92** acres;
Change from Schedule D June 14, 2022 to March 31, 2023 with a difference of minus **537.88** acres;
Change from Schedule E June 14, 2022 to March 31, 2023 with a difference of plus **3,588.03** acres.

There were 318.95 acres set apart as reserve within the 2022-2023 fiscal year which equals 2 Conditional Federal Ministerial Orders.

The planning process begins with an annual Three Party assessment of the land transfer and reserve creation process steps that can be completed during the fiscal year for each parcel. If it is determined by the Parties that a particular parcel can meet the dates for transfer during the fiscal year, it is listed on Schedule A of the Work Plan. If the remaining steps will take approximately two years to complete, the parcel remains on Schedule B, and if the remaining steps will take approximately three years to complete, it is included on Schedule C. The Parties have recognized that the degree of effort and administrative tasks required to transfer small parcels of land is comparable to that required to transfer large parcels of land. Now that the larger parcels have been transferred to reserve status, the Parties recognize that it is difficult to maintain the same number of acres and parcels in the implementation process moving forward.

Parcels in Schedule A are anticipated to be set apart as reserve within the fiscal year that they have been placed into this schedule. The following steps are to be completed during the fiscal year to facilitate reserve creation.

- Order in Council (Provincial)
- Ministerial Order (Federal)
- Crown Consultation with Aboriginal Groups (Federal)

Parcels in Schedule B are identified to have the following steps that must be completed in order to progress to Schedule A.

- All survey process steps as outlined in the LTRCPM (Federal and Provincial)
- Necessary BCR's signed by the Entitlement First Nation
- Approval in Principle granted by Canada
- A Crown Land Systems Registry Number issued
- TPI's/Encumbrances to be resolved.

Parcels in Schedule C are identified to have the following steps that must be completed in order to progress to Schedule B.

- A Regional Surveyor Map signed by all parties;
- A Municipal Development Services Agreement signed resolving service delivery, if required.

Parcels in Schedule D are identified to have the following steps that must be completed in order to progress to Schedule C.

- A completed Environmental Site Assessment done by Canada
- All Third Party Interests and Encumbrances have been identified
- Manitoba circular to all Departments completed
- Issues that have been referred to the IMC have been resolved

Parcels in Schedule E are identified to have the following steps that must be completed in order to progress to Schedule D.

- Long standing issues in dispute between Parties must be resolved (Hydro Easement, IMC referrals, SaskPower);
- The circulation of the parcel through the Provincial Departments has been completed.

PROGRESS DURING 2022/2023

The IMC Chairperson facilitated six (6) Three Party Strategic Planning meetings throughout the fiscal year. The IMC and all Parties continue to share the Annual Three Party Work Plan results with the EFNs at the end of each fiscal year and target the release of the results of the Annual Work Plan and subsequent Annual Work Plans June of each year. These Work Plans are also discussed and updated during parcel review meetings with the EFNs.

2021-2022 Parcels Converted to Reserve					
EFN	Parcel Name	Reserve Name	CFMO#	Parcels	Acres
WSFN	NW 8-41-24 WPM (former Watson Property) (1) (Acquisition)	Wuskwi Sipiik First Nation Mistasini Wapanok Reserve	#2022-003	1	159.07
WSFN	DT Lagace Property (NW 5-41-24 WPM) (2) (Acquisition)			1	159.88
		TOTAL	1	2	318.95

The total land set apart as reserve for these 1 First Nation is: **318.95 acres**.

The one **Conditional Federal Ministerial Order** consisted of **2 acquisition parcels**. **Conditional Ministerial Orders** are new to the Addition to Reserve process. Once a title has been registered in the Land Titles Office the lands will formally and legally become reserve lands.

3.3 EFN PRIORITY PARCELS

TLEC has annually submitted listings of parcels to Canada and Manitoba identifying the selections and acquisitions that the EFNs have identified as their Priority Parcels. The 2022/2023 Annual Work Plan illustrates 103 priority parcels that have been chosen by the EFNs that are comprised of selections and acquisitions. The primary reason these parcels were chosen is to focus on the resolution of the Third Party Interests and Encumbrances. Once these parcels are free and clear of TPIs and Encumbrances the parcels can progress through each of the Schedules within the Annual Work Plan. It is anticipated that in each fiscal year that these priority parcels will feed into one of the Schedules D or E and progress up to Schedule A to allow for survey work to be completed on these parcels.

PROGRESS DURING 2022/2023

The Three Parties confirm which of the milestone goals will be set each year and which steps were completed by the year-end, and which parcels will need to be carried forward onto the next Annual Work Plan. The following milestone targets for priority parcels were set and the achievements monitored as follows.

The main issues delaying the advancement of the Priority Parcels is the unresolved Third Party Interests and encumbrances.

The Parties have positioned the priority parcels that require the resolution of TPIs on Schedules C, D and E as there are required steps that need to be completed in the TLE Land Transfer and Reserve Creation Process. In the 2022/2023 Work Plan the priority parcels were distributed as follows:

- 15 on Schedule "A", and targeted to be set apart as reserve by March 31, 2023.

- 16 on Schedule “B”, and targeted to be set apart as reserve by March 31, 2024.
- 1 are on Schedule “C”, and targeted to be set apart as reserve by March 31, 2025.
- 27 are on Schedule “D”, (no associated time frame for reserve creation).
- 45 are on Schedule “E”, (no associated time frame for reserve creation).

In summary, while the EFNs consider these parcels as their priorities, they are encumbered with TPIs and encumbrances, with the exception of those parcel on Schedule A. Accordingly, the majority were unable to be set apart as reserve status before the end of the 2022-2023 fiscal year. The above assessment illustrates that more progress is needed with respect to advancing the EFN priority parcels during the upcoming and subsequent fiscal years. A strategic focus to address the resolution of these matters will assist the progress of the priority parcels through the land transfer and reserve creation process.

3.4 SURVEYS

The following charts illustrate the status of surveys at the end of March 31, 2023. The charts place the parcels into the following categories:

- Parcels at the stage of being Signed or Ready for Regional Surveyor Mapping Planning and Preparation.
- Parcels at the stage of requiring boundary inspections.
- Parcels that have pending Survey Contracts to be tendered.
- Survey contracts that have been tendered.
- Surveys that have additional post related survey steps to be completed.

There are parcels placed in the final legal description category which is where a parcel is being prepared for inclusion on the list for the request of a Provincial Order in Council.

The process of coordination for Regional Surveyor Maps (RSMs) involves NRCan, which drafts the maps for signature by all three parties (EFN, Manitoba, Canada). This past fiscal year there were **23,205.75 acres** at the RSM stage as of March 31, 2023. A concerted effort by all parties to ensure that there is an adequate number of parcels with RSMs signed has resulted in a sufficient number of acres to be surveyed in the following fiscal year.

The amount of dollars expended for this past fiscal year was approximately \$900,000 for the parcels that were surveyed within this fiscal year. The total amount of funds available for surveys is approximately \$1Million annually.

There will be ongoing discussion on the Regional Surveyor Maps (RSM) that need to be signed and how this process is completed. This ongoing discussion will require the surveyors from NRCan and Manitoba to assist with generating the list of RSMs to be signed.

PROGRESS DURING 2022/2023

The following charts are an overview of the status of surveys that are currently being surveyed as well as the number of parcels that were proposed for surveys in the 2022-2023 fiscal year.

Surveys Tendered:

EFN	Parcel	Acres
GLFN	Captains Island (1-20)	51.15
NHCN	Williams River	17.69
BPFN	Birch Point (1)	116.40
BCN	Knee Lake Lodge (1-2000) Phase 1	1,511.09
NDFN	Burnie Lake (3-04A)	417.70
NDFN	Kasmere Lake Parcel A (8-04A)	3,984.87
NDFN	Nahilin Falls (12-04)	1478.86
NDFN	Putahow Lake Site 'E' (15-04E)	991.97
NDFN	Shannon Lake (17-04)	441.36
NDFN	Stevens Lake	152.60
	TOTAL	9,163.69

Regional Survey Maps Signed or Ready for Signature by All Parties

EFN	Parcel	Acres
BON	Parcel 1 (Lac Du Bonnet South) Phase A and B	966.00
GLFN	Hyrdo Parcel 1, Plan 4059 (1-22)	2.94
MSCN	Johnson Peninsula (18)	292.79
MSCN	Wapawaka Bay (13) (Edmund Lake)	50.69
MSCN	Johnson Bay (amended) (6-01)	512.38
MCCN	Mile 99 (26) *	391.83
MCCN	Kipahigan Lake (24)	502.69
MCCN	Russell Lake (6A)	135.79
MCCN	Russell Lake (6B)	308.95
NDFN	Chipewyan Falls	242.94
NDFN	Thuycholeeni Lake	1,021.91
OCN	Don Field Farms (MB Site 1-15)	2,640.00
OCN	Donfield Farms LTD. Acquisition lands (MB Site 1-15A)	1,469.78
OCN	No. 10 Addition (2) (Formerly 4) Phase 1 New amending	550.32
OCN	Fischer Island (Site no 8-2000)	1,501.62
OCN	Cemetery Lake (6-2000) Phase 1	1,116.00
SCN	The Bluff (revised) (3-99)	1,922.20
SCN	Pelican Rapids Access Road- Phase 2 (amended) (1-03)	5,281.93
WLFN	Industrial Recreation Site (MB Site 1-21)	59.81
WLFN	Weir River (14-02)	872.91
WSFN	Bell River PTH 10 Addition West (MB Site 2-21)	1,441.60
WSFN	Birch River Community Pasture (2-14A) Amended	931.40
WSFN	Bell River North (3-02) (access easement agreement BCR or exclusion required before RSM signing)	1,955.27
TOTAL		24,171.75

2023-2024 Potential Surveys

EFN	Selection	Acres
NHCN	Manitoba GP 3351 Plan of Survey pertinent to Lebrix Lake A Survey	0
OCN	Lot 1 Plan 25025 PLTO Federal Surplus Lands	0
OCN	No. 10 Addition (2) (Formerly 4) Phase 1	550.32
OCN	Cemetery Lake (6-2000) Phase 1	1,116.00
MSCN	Johnson Peninsula	292.79
WLFN	Sewage Treatment Plant & New Aerated wastewater Treatment Facility Site (2-18)	1.18
WLFN	Existing Water Treatment Plant & Old Water Treatment Facility (2-20)	0
WLFN	Industrial Recreation Site (MB Site 1-21)	59.81
WSFN	Bell River PTH 10 Addition West (MB Site 2-21)	1,441.60
WSFN	Woody River-Part of NE 36-39-25 W (MB Site 1-21)	35.00
WSFN	Birch River Community Pasture (2-14A) Amended	931.40
WSFN	Weir River (14-02)	872.91
BON	East St. Paul (Highland Parks sites 1-11, 2-11 and 3-11)	0
BON	East St. Paul (Highland Parks site 4-11)	0
TOTAL		5,301.01

*The parcels with zero acres will change after the survey has been completed.

Acquisitions/Titled Selections in Progress

EFN	Acquisitions	Acres
BON	East St. Paul Highland Park parcels (1-11) (2-11) (3-11)	61.65
BON	East St. Paul Highland Park parcels (4-11)	138.12
WLFN	Addition to Community Hall	0
	TOTAL	199.77

Post Survey Related Steps

EFN	Parcel	Acres
GLFN	Captains Island (1-20)	51.15
NDFN	Burnie Lake (3-04A)	417.70
NDFN	Stevens Lake	152.60
OCN	Barrier Settlement (8) Selection and Barrier Settlement (1-06) Acquisition Parcels A, D, E, and G (completed)	153.81
WLFN	Existing Water Treatment Plant & Old Water Treatment Facility (2-20)	1.15
WLFN	Community Docks 1, 2 and 3 (3-20)	9.70
WLFN	Nicholls (1-14)	382
WSFN	Kirkpatrick and Koutecky (7-10 and 9-10) (completed)	447.26
RRFN	Strand Sites (4-11) (completed)	154.75
RRFN	Strand Sites (8-11) (completed)	159.25
RRFN	Strand Sites (1-11), (2-11), (3-11) (completed)	471.70
WSFN	Red Deer River North and South (completed)	2,753.00
	TOTAL	5,154.07

Chart 5: Total Acres Acquired by Schedule B Entitlement First Nations

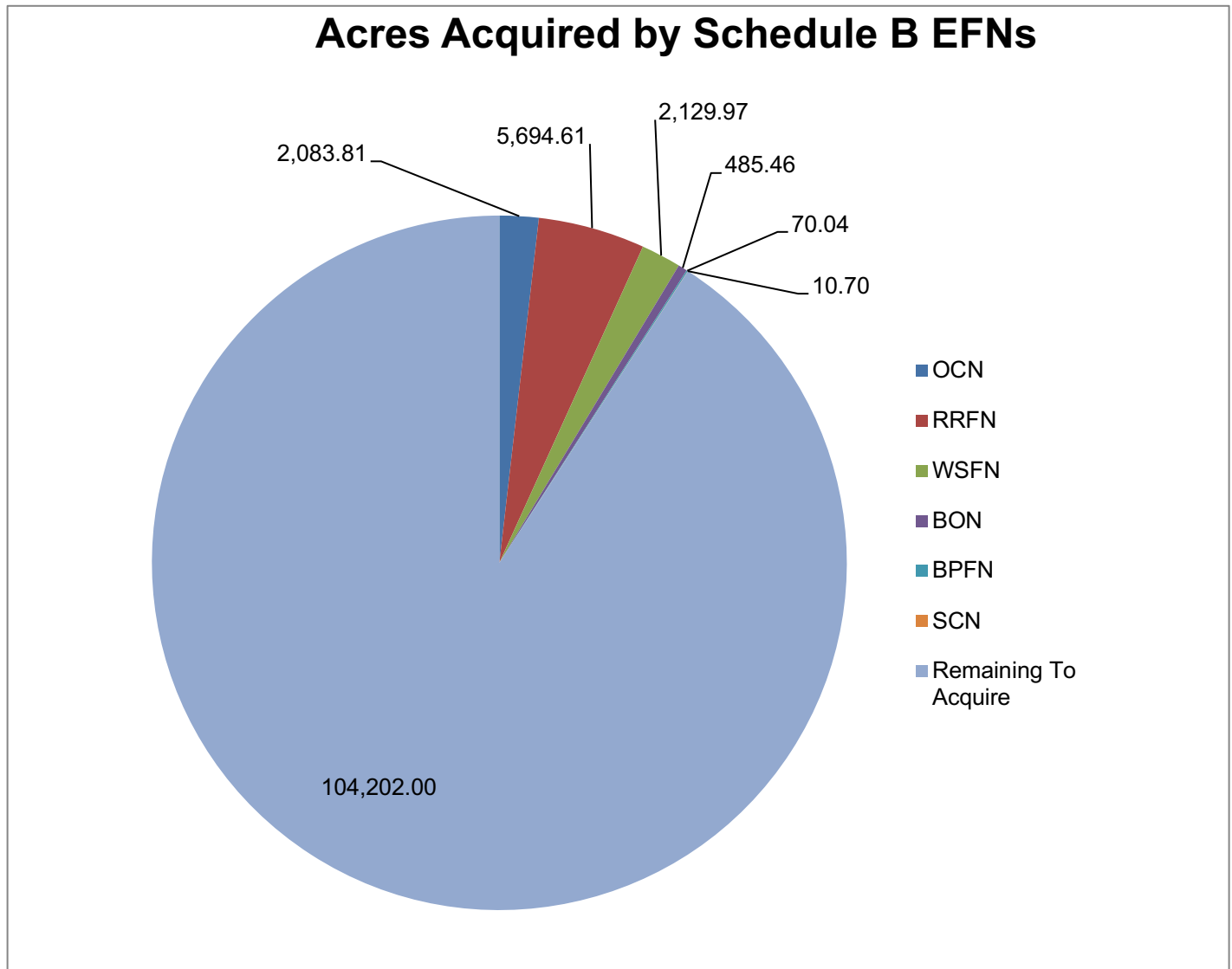


Chart 5 illustrates the total amount of acres that the six (6) Schedule B Entitlement First Nations have purchased under the MFA-TLE. Rolling River First Nation has purchased the largest amount of land. The numbers shown above include the total amount of land purchased to date, which includes the amount that has not been set apart as reserve.

The remaining acres for the six (6) Schedule B EFNs are 104,202.66 acres of the total 114,677 acres eligible to be acquired for TLE under the MFA. The current value per acre of farm land in Manitoba for the 2021-2022 year is \$2,423 - \$2,739. This does not include values of land in urban centres.

The numbers above are based on the Statistic Canada <https://www150.statcan.gc.ca/n1/en/catalogue/3210004701> value per acres of farm land and buildings as of May 25, 2023.

UNSIGNED FIRST NATIONS

Six First Nations have not signed their Treaty Entitlement Agreement to enter the process whereby Crown land that they select is to be set apart as reserve. Despite not having signed their TEA, five of the EFNs have taken proactive steps to identify lands by pre-selecting lands that they would intend to have set apart as reserve. These six EFNs include:

First Nation	Pre-Selected Acres	Total Land Amount
Fox Lake Cree Nation	6,576.73	26,391
Marcel Colomb First Nation	0	17,007
O-Pipon-Na-Piwin Cree Nation	29,209.65	17,674
Sayisi Dene First Nation	9,359.85	22,372
Shamattawa First Nation	19,349.04	24,912
York Factory First Nation	12,774.71	29,173
TOTAL	77,269.98	137,529

3.5 OUTSTANDING TREATY ENTITLEMENT AGREEMENTS (TEAS)

At the end of the 2022/2023 fiscal year, six EFNs which are entitled to enter into TEAs under the MFA-TLE had not executed a TEA. The six EFNs are not included in the Annual Work Plan, and their entitlement is comprised of **100%** Provincial Crown Land, and Totals **137,529.00** acres. The total amount of unsigned pre-selected lands is **56%** which leaves an additional **44%** or **60,259.02 acres** to be pre-selected. These six EFNs are listed above.

The IMC continues to hold consensus that the lead role should not be assumed by the IMC, but rather it is a responsibility of the Parties (Canada, Manitoba and TLEC) to drive the process of reaching out to the unsigned First Nations. As a result of this decision the IMC has not placed this topic on the IMC agenda.

PROGRESS DURING 2022/2023

The TEAs have not been executed this fiscal year. The unsigned EFNs have unresolved issues that need to be addressed prior to contemplating signing their Treaty Entitlement Agreement.

Chart 6: Total Acres Remaining to Select

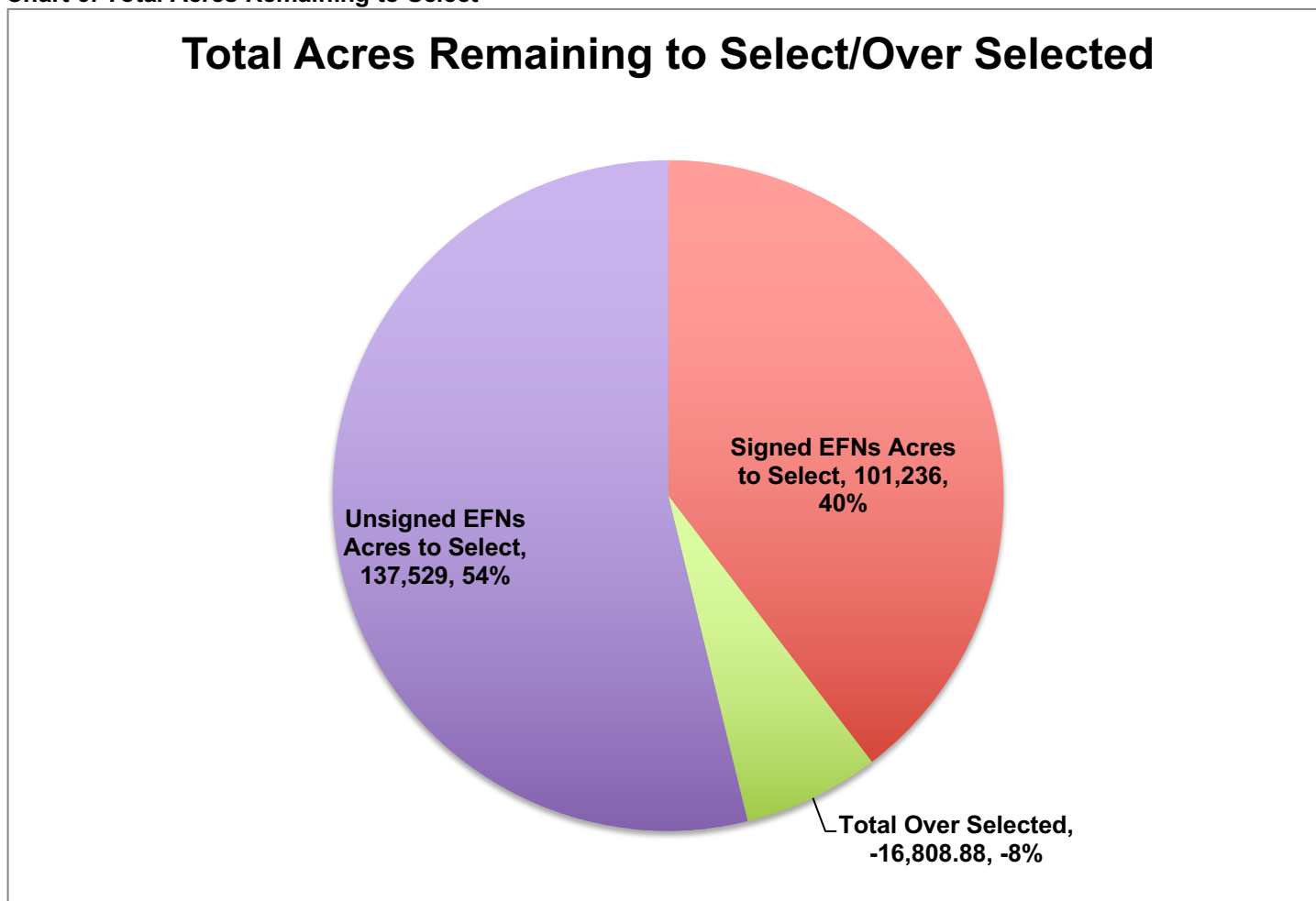


Chart 6 above is a representation of the total acreage that EFNs have remaining to select, which is **238,766 acres**. The Signed EFNs have to select **40% or 101,236 acres** of this total. The Unsigned EFNs have **54% or 137,529**

acres of the total to select. There are seven First Nations that represent the 8% of the remaining acres that have over selected their total Crown land amount. These acres will need to be rescinded or if there are Third Party Interests or encumbrances on these selections once excluded may assist with decreasing the over selection amount.

The total amount of land that is set apart as reserve, which is **565,575.04 acres** or (51%) in relation to the total amount that is not set apart as reserve which is **535,050.96 acres** or (49%). The Schedule B EFNs total acquisition amount of is **114,677 acres** and **10,465.79 acres** have been acquired with **5,847.95 acres** of the Total Land Amount that is set apart as reserve. The total amount of Unsigned acres is **137,529 acres** or (12.5%) of the total remaining acres that have not been set apart as reserve.

3.6 THIRD PARTY INTEREST RESOLUTION

There are a number of TPIs and encumbrances affecting the MFA-TLE Selections (Crown Land) and Other Lands (Acquisitions). The latest information obtained from Manitoba, notes that there are **61,520 acres** impacted by Manitoba Hydro easements and **28,136.24 acres** impacted by SaskPower. There is an additional **29,232.59 acres** impacted by Other Manitoba Hydro related issues that require resolution. There are **17,074.19 acres** impacted by Crown Mines-Minerals-Quarry Leases-Permits-Licenses-Claims-Aggregate interests. There are **15,192.74 acres** located in Municipalities and Northern Community. There are **7,490.72 acres** impacted by Private Mines and Minerals and **1,043.99 acres** where Manitoba has identified an interest in aggregate. There are **13,995.52 acres** impacted by Provincial Roads, Winter Roads and Access Agreements. The resolution of TPIs requires the First Nations, Canada, and Manitoba to reach consensus on the method of resolving the TPIs and encumbrances. A majority of the interests identified require Manitoba and the First Nation to reach an agreement on the method of resolution.

Article 10.01(2) states that:

Third Party Interests which affect any land which is otherwise eligible to be set apart as reserve in accordance with the Principles must be resolved to the satisfaction of Canada, Manitoba, the Entitlement First Nation which has Selected or Acquired the land and the holder of the Third Party Interest prior to:

The transfer by Manitoba to Canada of administration and control of the Crown Land or any interest in the Crown Land; or

(b) the Entitlement First Nation or a Person on behalf of the Entitlement First Nation providing to Canada a registerable transfer of title to the Other Land.

The resolution of TPIs and Encumbrances requires agreement from the Parties to resolve interests that are identified on the land. Many of the interests that have been identified on the land have been resolved one of two ways, they are either cancelled or excluded from the land be set apart as reserve. In other cases, the interest continues on the land by way of an agreement or permit under the *Indian Act* or a Land Code. There are agreements that have been reached with respect to utility permits known as 28(2) permits under the *Indian Act*, but there is more work required to complete additional agreed forms. There is also more work required to assist those First Nations that have become a signatory to the *First Nations Land Management Act*. Once these First Nations have become a signatory to this agreement they are required to develop their own land code or land law which governs the administration of their reserve lands. The result is that they no longer fall under certain sections of the *Indian Act* that relate to the administration of reserve lands. More legal instruments will need to be developed to consider the First Nations perspectives to implement their land codes in order to address these Third Party Interests and encumbrances.

PROGRESS DURING 2022/2023

The following Third Party Interests (TPIs) and Encumbrances were resolved for the identified First Nations as of March 31, 2023. There were five (5) issues resolved. The issue resolved on the God's Lake First Nation (GLFN) parcel is related to confirming that the adjacent Northern Affairs Community does not have concerns with the parcel being set apart as reserve. The issue on GLFN related to the Navigable Water Way is confirmed that the adjacent water body is not a navigable water way and will not be impacted by the lands being set apart as reserve. The issue resolved on the Northlands Denesuline First Nation parcels is related to bridge infrastructure developed by Manitoba and has been excluded from the selection. The issue resolved on the Norway House Cree Nation parcel is in relation to the registration of a hydro easement plan that is required to identify the lands that would be under a hydro easement. The final issue resolve on the Sapotaweyak Cree Nation parcel is related to an unauthorized structure located on the selection. In most scenarios these structures are cabins that are found on the selection that are not permitted. A majority of the structures are found to be built by Band Members. Once it is confirmed to be built by a Band Member, they are asked if they would agree to have this cabin on reserve land have continued use of the cabin.

EFN	Acres	Issue Identified
God's Lake First Nation	2.95	<ul style="list-style-type: none">• Lands in Northern Community God's Lake Narrows• Navigable Water - FA 12.02
Northlands Denesuline First Nation	1,021.19	<ul style="list-style-type: none">• Bridge 13.01(i) - permanent infrastructure - excluded
Norway House Cree Nation	136.63	<ul style="list-style-type: none">• Hydro Easement Required (Plan 2382 WLTO)
Sapotaweyak Cree Nation	1,783.95	<ul style="list-style-type: none">• Unauthorized Structures - NE 15-45-28 EPM

Chart 7: Third Party Interests and Encumbrances on Selections and Acquisitions

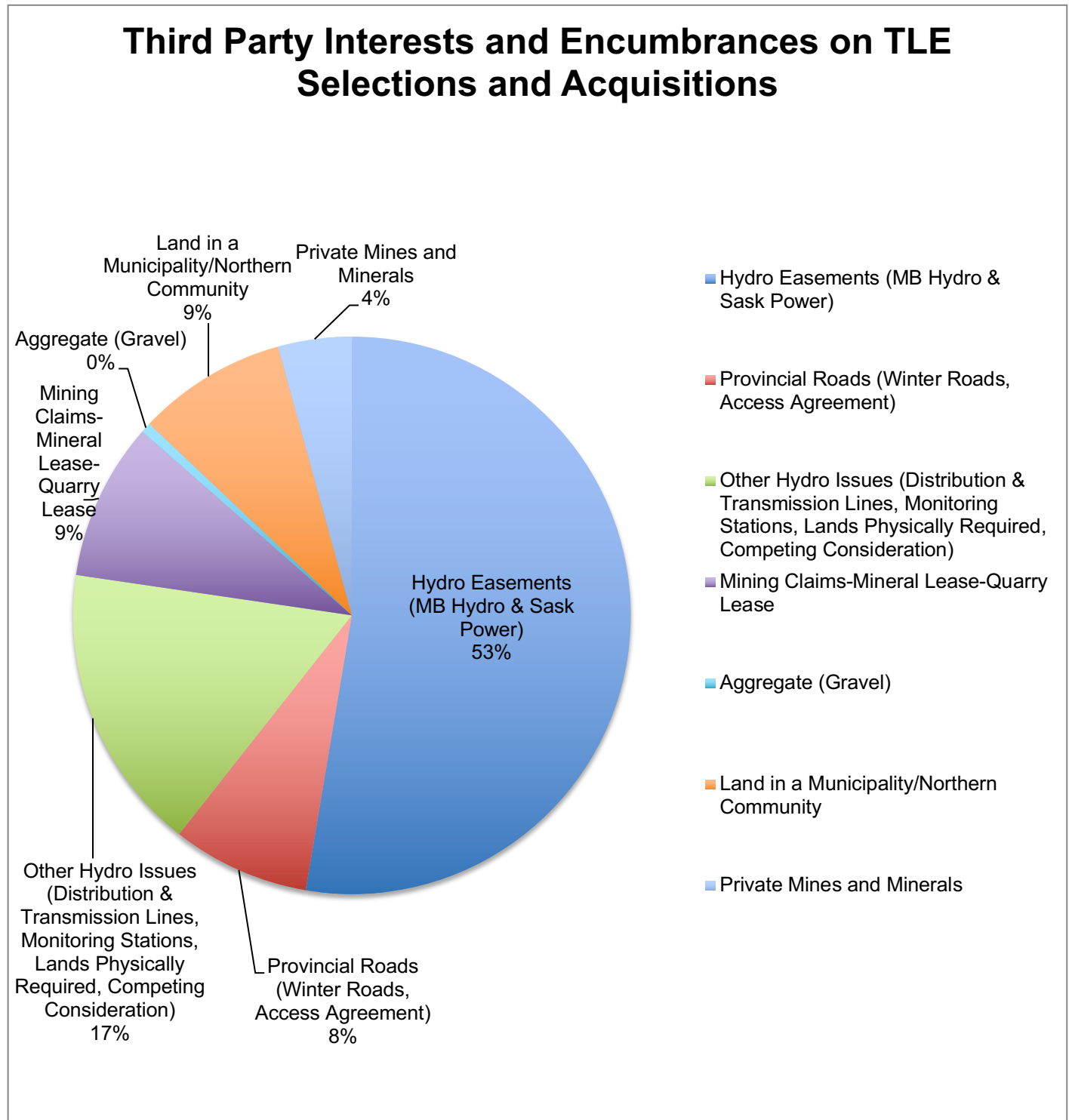


Chart 7 is an illustration of all of the current selections and acquisitions that have not been set apart as reserve. The TPIs and Encumbrances shown above depict the percentages based on the number of acres that each issue is identified within each selection and/or acquisition. The graph highlights each of the specific issues independently, however, there are some parcels of land where more than one issue is identified within one parcel of land. What this graph demonstrates is where the highest and lowest concentration of TPIs and Encumbrances exist. The top three issues that are encumbering the highest percentage of acres is Hydro Easements, Other Hydro Issues, Mining Claims, Mineral Leases and Quarry Leases.

3.7 OTHER SPECIFIC ISSUES

3.7.1 AGREED FORMS

The Parties continue to work on resolving Third Party Interests through the Agreed Forms Committee. The Agreed Forms Committee is a committee of representative from the IMC under the MFA-TLE. The formal process for adopting documents as Agreed Forms is found under Article 38. The section reads:

Agreed Forms shall be approved by agreement in writing of the representatives of each of the parties on the Implementation Monitoring Committee.

The IMC Chairperson provided the IMC representatives with copies of the proposed Agreed Forms for review. The list of documents that have been approved in principle will require formal approval from the Senior Advisory Committee include:

- Pre-Transfer Use Agreement – used to resolve interests that Canada has identified structures that are not registered on lands that are to be set apart as reserve;
- BellMTS 28(2) Permit – used to resolve the interest of BellMTS where infrastructure is located on land that is to be set apart as reserve lands;
- Manitoba Hydro Distribution 28(2) Permit – used to resolve the interest of Manitoba Hydro in power lines that are located on land that is to be set apart as reserve lands;
- Centra Gas 28(2) Permit – used to resolved gas lines that are located within selections and acquisitions.
- Access Easement Agreement Across Crown Land – used to resolve an issue where Manitoba requires public access across land that are to set apart as reserve lands;
- Municipal Development and Services Agreement – used to address the need for services to a parcel of land that a First Nation requires prior to being set apart as reserve lands.

PROGRESS DURING 2022/2023

The Chairperson gathered the list of registered and unregistered interests on the selections that have not been set apart as reserve to date to determine the total amount of acreage affected by this issue. The unregistered structures/interests account for **12,297.80 acres** and the registered General Permit structures account for **24,610.04 acres**. The registered interests under General Permits include registered trappers' cabins, primary residences and recreation cottages and remote hunting and fishing cottages.

There were some concerns expressed by some EFNs with regard to Canada's consultation process and the potential implications this would have when agreeing to utility permits. In order to address this concern, the Chairperson requested a legal opinion on the 28(2) Utility permits (MB Hydro, BellMTS & Centra gas). The legal opinion is attached as **APPENDIX – D**.

3.7.2 MINING CLAIMS WORKING GROUP

The Mining Claims Working Group did not hold any meetings during this fiscal year. The IMC did receive an addendum to the request for clarification on the Mining Claims issue. The original opinion and addendum are was included in the previous Annual Report.

ADDENDUM SUMMARY CONCLUSION

1. The IMC requested further clarification of the scope of the TPI that must be replaced, including the possible subsequent stage(s) of developing the TPI, when land is selected by an Entitlement First Nation. Specifically, whether the relevant TPIs include an automatic right to continue through all stages to full development of the TPI, or if the next stage of development may be refused by a federal or provincial decision-maker, and if so, on what grounds?

Summary Conclusion:

The Mines and Minerals Act provides the holder of a mineral disposition, license, lease, claim or quarry permit the right to apply for the next stage of development. The Mines and Minerals Act also legislates the requirements for such applications to be approved. Certain applications shall be approved without discretion, and other applications may be approved subject to the exercise of discretion.

The duty of the Crown to consult is beyond the scope of the Opinion. As such, this letter does not address whether consultation is required, or the nature or extent of the Crown's duty.

In sum, the Replacement Interest must give effect to the existing rights of the TPI holder, including the right under The Mines and Minerals Act to apply for the next stage of exploration or development. The Mines and Minerals Act sets out the grounds upon which an application must be accepted, or may be accepted subject to the Director's discretion.

3.8 SENIOR ADVISORY COMMITTEE

The Senior Advisory Committee held one duly convened meeting. The main item that was discussed during this meeting was the Auctioning of Crown Land Leases and Permits – Notification process to EFNs. The next steps identified included:

1. Upon completion of the audit a Working Group (comprised of Manitoba, TLEC and Schedule B EFNs) be established to co-develop a consultation and notification process on the issuance of CIZ notices.
2. Manitoba to include the IMC Office (Attention to IMC Chairperson) in all CIZ notices that are sent regarding the dispositions of lands within the CIZ.
3. Manitoba to include mapping of the proposed Crown leases and permits within the First Nations CIZ.
4. TLEC to submit a referral to the IMC on the issue of the sale of Crown Land Leases and Permits and the impacts to the TLE implementation process.
5. TLEC could request Provincial Court for a judicial review of the consultation process on the dispositions relating to the sale of Crown Land Leases and Permits.
6. TLEC could seek a legal opinion on whether or not the duty to consult the EFNs has been met.

4.0 REPORTING

4.1 EFFECTIVE IMC OPERATIONS

The IMC Office is currently located at #325-200 Alpine Way, Swan Lake First Nation Reserve 8A, Headingley Manitoba. The IMC meeting summaries are recorded and filed as an inventory at the IMC office.

The IMC Work Plan is developed by the Parties (and attached to the Chairperson's Service Agreement), the Chairperson includes the service agreement with TLEC costs for the use of TLEC's Finance Manager. This structure has been in place for fiscal years 2022-2023. TLEC also revised their share in order to assist the Chairperson reallocate these funds to provide administrative assistance to the IMC Chairperson.

5.0 SUMMARY AND RECOMMENDATIONS OF THE IMC CHAIRPERSON

It is an honour and privilege to have been re-appointed Chairperson of the IMC by SAC to continue to assist with addressing the shortfall of lands and the transfer of these lands to reserve resulting from the MFA-TLE and the Treaty obligations. Treaty No. 1, 3, 4, 5, 6, and Treaty No. 10 are the Treaties outlined in the Manitoba Framework Agreement on Treaty Land Entitlement of May 29, 1997 and the Treaty Entitlement Agreements for each of the Entitled First Nations.

My focus over eight years as Chairperson of the IMC office has been to advance the issues that have remained unresolved with regard to the resolution of Third Party Interests and encumbrances. These issues have prevented parcels of land from being set apart as reserve. As IMC Chairperson I have worked with the Agreed Forms

Committee (IMC Members) which is comprised of representatives of the parties to formalize documents and agreements to assist the parties with resolving these issues. These issues remain obstacles to the implementation of the MFA-TLE. The Chairperson has a role under the MFA-TLE provisions to assist the MFA-TLE Parties in resolving the Issues and Matters in dispute that have been brought before the IMC by the Parties and the EFNs. I have also continued to further the excellent work done by previous Chairpersons.

On behalf of the Implementation Monitoring Committee established under Section 34.01 of the 1997 Manitoba Framework Agreement on Treaty Land Entitlement, I respectfully submit this the Annual Report of the IMC to the President of the TLE Committee, the Minister of Indigenous Services Canada, and the Minister of Municipal and Northern Relations, and Minister of Indigenous Economic Development for Manitoba, for the reporting period ending March 31, 2023.

Article 34.09 (10) (c) as my authority, which states:

The Chairperson may, on behalf of the Implementation Monitoring Committee, provide to the President of the TLE Committee, the Minister of Indian Affairs and Northern Development of Canada and the Minister of Northern Affairs of Manitoba other reports from time to time as the Chairperson deems appropriate.

Chart 8: Summary of Recommendations from 2001-2021

Recommendations	Status (Complete, Ongoing, Incomplete, No Consensus)
It is recommended that Entitlement First Nations dedicate all necessary resources to completing their land selections before the expiry of the three-year time period provided under the Framework Agreement or as soon as possible thereafter.	Incomplete
It is recommended that the parties continue the joint development of agreed forms through the Agreed Forms Committee and seek to finalize all necessary forms by June 1, 2002. In particular, the parties should focus efforts to finalize standard forestry agreements, hydro easement permits, draft BCR clauses governing environmental site visits, and guidelines for the negotiation of municipal development service agreements.	Incomplete
It is recommended that the parties continue the joint development of agreed forms through the Agreed Forms Committee and seek to finalize all necessary forms as soon as possible. In particular, the parties should continue to focus efforts to finalize standard forestry agreements and hydro easement permits to facilitate the resolution of third party interest and to expedite the reserve creation process.	Incomplete
It is recommended that Canada enter into good faith discussions with the Barren Lands and Northlands First Nation and those members who have requested lands in severalty concerning the nature and extent of the right in an effort to settle these outstanding issues by June 1, 2002. It is further recommended that Canada and Manitoba enter into discussions immediately to resolve issues regarding the province's obligation to provide unoccupied Crown land for this purpose.	Ongoing
It is recommended that the parties conduct an intensive workshop among all necessary personnel to jointly develop mechanisms to streamline and simplify the administrative process for the creation and configuration of reserves by Canada under the <i>Manitoba Claims Settlement Implementation Act</i> to avoid any unnecessary delays in the approval of parcels to be set apart as reserve land. The development of the administrative process must be given priority by all parties.	Complete

It is recommended that Canada finalize its policy on land in severalty as soon as possible and continue good faith discussions with Manitoba to resolve issues regarding land in severalty.	Incomplete
The Parties are to form committees to deal with each of the major problems that persist by way of the Parties developing sub-committees to address these outstanding issues.	Ongoing
The Parties to develop a joint tracking process that tracks each parcel from start to finish through an online database.	Complete
The Chairperson and the IMC maintain a clear record of the remaining issues that require resolution. The Chairperson also is to reach out to the EFNs to ascertain what current issues they are facing in the transfer of their lands to reserve status.	Ongoing
The Chairperson recommends that some form of education process must take place informing the various parties of their responsibilities to provide specifics of their complaint. The Chairperson to query the Parties on the various issues that exist and seek proposed methods of resolution from each party.	Complete
Considering the extent and complexity of the steps in Reserve creation over an extended period of time, all three Parties should have an in-house, manipulative database to track the status of each parcel of land through the process by each First Nation over time.	Complete
The TLEC to create a tracking system that is a more collaborative and cost effective product more likely to produce a more functional system of monitoring and more useful informational outputs for all the Parties. It is imperative that Canada and TLEC each undertake to do everything to ensure that they each have a comprehensive information management and Reserve creation monitoring system in place.	Complete
<p>The Chairperson recommends that the Reports produced include:</p> <ul style="list-style-type: none"> • Reporting on the basis of the number of parcels of land set apart as Reserve as tracking only by acres set apart can be misleading on an overall MFA and on an EFN by EFN basis if only a few large parcels are set apart as Reserve; • Reporting that distinctly tracks the setting apart of Crown Land and purchase/Other Land as Reserve; • Reports be issued to individual EFNs on a not less than quarterly basis in the future. 	Ongoing
The Parties undertake ongoing reviews with the EFNs to assess that the selections that exist and the new selections that are to be made coincide with long term community planning. "... a community planning and development process with the objective of determining, in consultation with its Members, the best interests of the Entitlement First Nation in the Selection or Acquisition of land and to identify suitable land for Selection or Acquisition which will address those interests."	Ongoing
The continued development of tri-partite efforts to identify and work with an agreed list of priorities assembled on an EFN by EFN and parcel by parcel basis is strongly recommended and supported by all Parties.	Complete
TLEC host annual Third Party Interest Workshops with EFNs to assist the EFNs with the methods of resolving Third Party Interests and encumbrances.	Ongoing

It is recommended that all three Parties should have an in-house, manipulative database to track the status of each parcel of land through the process by each First Nation over time. This comprehensive information management system, would effectively track Reserve creation in a time efficient manner, much less to establish appropriate performance measurements and to monitor the standards set for that purpose.	Incomplete
It is recommended that there be open communication among the Parties given the volume of parcels, and complexity of the process, an electronic data base system is the best tool available to keep track of progress and improve communication between the Parties and EFNs.	Complete
Recommendation to take steps in capacity building using existing resources could include elements such as: (a) general and specific topical workshops. (b) inter-office staff exchanges. (c) secondments. (d) TLEC/EFN participation in Canada ATR workshops. (e) regular joint ATR parcel review meetings with Canada, TLEC and affected EFNs. (f) open exchange of policy information and guidelines.	Ongoing
Recommendation to engage in a five year funding commitment between TLEC and Canada to provide long term stability and planning.	Incomplete
It is recommended that greater involvement of the senior officials of the Parties on a consistent basis would be beneficial. It is recommended that bi-annual, detailed, and substantive review of MFA implementation by the Parties with the involvement of the Regional Director General of Canada, the Deputy Minister of Manitoba Aboriginal and Northern Affairs, the President of TLEC, and the IMC Chairperson.	Incomplete
It is recommended that the IMC Chairperson term be on a two year basis as is identified in the MFA.	Incomplete
Canada should support and direct the administrative amendment of the MFA, specifically Paragraph 34.09(1)(f), to enable it to provide accountable advance funding for IMC operations.	Complete
As part of the strategic planning process, the Parties should assess the staff/financial capacity of TLEC to support the EFNs in achieving reasonable goals determined for Reserve creation in the tri-partite strategic planning process underway at present.	Complete
The IMC office should, with the cooperation of the Parties, continue to produce the overall Reserve creation monitoring chart, as the bare minimum tool for the IMC Representatives to assess, discuss and consider progress in achieving MFA goals.	Complete
Canada to complete its internal Reserve creation information management system.	Incomplete
The Parties, Regional Director of ISC, Deputy Minister of MANA, and President of TLEC, should meet at least twice a year in substantial sessions of at least a day duration to discuss overall progress, determine priority outstanding matters for resolution to support Reserve creation and address inter-party issues.	Ongoing

The IMC office would likely be better served by the appointment of a full time Chairperson resident in Manitoba who could work with IMC office staff, the IMC Representatives and the Parties generally to continue the renewal and improvement of MFA implementation.	Complete
It is recommended that the Parties continue to dialogue about ways to resolve issues and matters in dispute.	Ongoing
The Parties review the obligations under the Framework Agreement and the various TEAs executed by the Entitlement First Nations to reconfirm the ongoing obligations in relation to TLE implementation. Confirm the primary obligation of each Party in relation to overall implementation, in monitoring of progress, in problem solving, and Reserve creation efforts.	Incomplete
It is recommended that the Parties aid and assist each other wherever possible in order for TPI resolution rates to be improved. With respect to TPI resolution, at Strategic Planning meetings, Manitoba and Canada have both confirmed their willingness to work with TLEC towards the development of consensual options for resolving each specific TPI, so that joint recommendations/options can be forwarded to the EFNs for their consideration.	Ongoing
The Parties develop a joint process for the resolution of Third Party Interests.	Incomplete
It is recommended that all Parties assist the EFNs with discussing issues raised by municipalities, and concluding an MDSA if required. With respect to MDSA's, the IMC proposed an approach for consideration by the EFNs within its Discussion Paper on Acquisition Process Considerations, and further discussion on these considerations may be helpful.	Ongoing
It is recommended that the Parties reconvene and discuss these matters and the hydro easement process proposed by TLEC as soon as possible, as this is a component of the referral to IMC that is delaying the advancement of the most parcels and acreage.	Ongoing
The IMC recommends that the Parties assist the EFNs with development of their land selection plans at Parcel Review meetings.	Ongoing
The Parties may wish to consider application of the principles indefinitely upon submission of the EFN plan; similar to the manner the Parties have treated outstanding Crown Land selections.	Complete
IMC confirmed its agreement to recommend that the Parties develop a proactive action plan specific to each EFN currently without a Treaty Entitlement Agreement, to facilitate these EFNs resolving their outstanding Treaty Land Entitlement.	Incomplete
With respect to Reindeer Lake regulation the Parties agreed that the Chairperson should continue to facilitate the meetings of the Parties, BLFN, and SaskPower during 2011-2012 to reach consensus on the accommodation that is required to enable the BLFN TLE selections along Reindeer Lake to advance through the land transfer process.	Ongoing
The IMC recommended that the goal be to secure funding to survey as many parcels as the certified survey firms can survey in any given year, rather than not advancing parcels that are otherwise ready to be surveyed.	Complete
It is recommended that a greater involvement of the senior most officials of the Parties from time to time to resolve matters that are routinely failing to reach consensus at IMC would be beneficial to making progress in achieving the goals of the MFA.	Incomplete

It is recommended that the Crown and First Nations conduct a more detailed analysis to confirm these time and cost projections, determine if this is acceptable, and if not discuss means by which this situation can be remedied in a fair and honorable manner.	Incomplete
It is recommended that the Chairperson be provided with staff or resource person in-place to assist with the administrative complex system. The experience of the new Chairperson warrants a review of the IMC and this includes the financial process to ensuring that there should at minimum be an improved funding arrangement to be put into place.	Incomplete
It is recommended that the Parties seriously investigate the “in any other way” option, in particular in situations where solutions based on best practices have not been possible to achieve within the confines of the Indian Act. Specifically, I believe that the longstanding issues of Hydro Easements and Surface Rights Access, which together impact almost 90,000 acres of selected or acquired lands, could benefit from such an approach.	Incomplete
Recommendation to Amend the MFA to be Similar to the SK MFA	
Replacement interests for public utilities negotiated by the parties and annexed to the SFA / No similar provisions	Incomplete
SFA addresses issue of taxation of public utilities / No similar provisions	Incomplete
SFA contemplates approval-in-principle under the ATR Policy before the EFN acquires the land / No similar provisions	Incomplete
SFA establishes a rural municipal compensation fund to address the tax loss of Rural Municipalities / No similar provisions	Incomplete
Municipal tax loss compensation set at 22.5 times annual levies, cost shared by Canada and Saskatchewan on 70/30 basis / No similar provisions	Incomplete
The Parties and the EFNs address the duty to consult as a priority issue or matter to be resolved as it is a critical component of the implementation of the MFA and TEA obligations. A joint protocol agreement should be developed to facilitate these parcels of land through the consultation process to reserve creation.	Ongoing
The Parties and Manitoba Hydro continue discussions to address the draft Hydro Easement Agreement proposed by Brokenhead Ojibway Nation and confirm a Hydro Easement agreement, as required by the MFA. If there is no agreement reached then the matter should be brought back to the IMC table through the TLEC IMC referral for resolution through the MFA dispute resolution process.	Incomplete
It is recommended that the Agreed to Forms Committee be re-established to form a work plan with all Parties Legal Counsels to facilitate the completion of agreed forms to address the following: Mines and Minerals on Crown and Private lands, Municipal Development Services Agreements (MDSA) - where needed and any other form of agreement that will resolve outstanding issues.	Ongoing
The Parties confirm that the principles of the MFA will apply, to provide a clear process for implementation and to prevent uncertainty should there be no principles to guide the Parties. A possible solution to address this issue is for an amendment to the MFA or a subsequent referral by the Parties that is focused on clarifying this matter.	Ongoing
A joint protocol agreement should be developed to facilitate these parcels of land through the consultation process to reserve creation. Within this protocol there needs to be timelines associated with each phase of the consultation process.	Incomplete

It is recommended that the Referrals be reviewed through the IMC Work Plan with a committed view to moving the Referrals forward in a timely manner in accordance with the provisions of the MFA-TLE.	Complete
The Parties and Manitoba Hydro continue discussions to address the draft Hydro Easement Agreement proposed by Brokenhead Ojibway Nation and confirm a Hydro Easement agreement, as required by the MFA-TLE. If there is no agreement reached then the matter should be brought back to the IMC table through the TLEC IMC referral for resolution through the MFA-TLE dispute resolution process.	Incomplete
The Parties continue to alternate responsibility for mailing out the beginning of the fiscal year work plan and the final results of the Annual Work Plan. The Parties should work toward creating focused strategic goals using the process outlined in the Strategic Planning workshop within the Work Plan as well as develop a work plan for the Unsigned EFNs. The IMC Chairperson should remain as facilitator/Chair of this Work Plan process.	Ongoing
The Parties and EFNs have two special sessions focused on the development of a strategy to address the low rate of resolution of TPIs and encumbrances; and that this strategy include an examination of the methods available to resolve specific TPIs and to attain consensus amongst stakeholders on the most appropriate course of action. The Parties confirm agreement on the instruments that have been agreed to and develop agreements where there are none. The resolution of these TPIs requires the consensus of all Parties to the MFA-TLE. It is recommended that the Agreed Forms Committee be re-established to form a work plan with all Parties to facilitate the completion of agreed forms to address the following: Mines and Minerals on Crown and Private Lands, Municipal Development Services Agreements (MDSA) – where needed and any other form of agreement that will resolve outstanding issues.	Ongoing
The Parties confirm that the principles of the MFA-TLE will apply, to provide a clear process for implementation and to prevent uncertainty in implementation of the MFA-TLE. Possible solutions to address this issue are for an amendment to the MFA-TLE or a subsequent referral by the Parties that is focused on clarifying this matter.	Complete
The Parties review the survey capacity now that Public Works and Government Services are controlling the contracting for the surveys and its effect on the pace of MFA-TLE implementation. The Parties in collaboration with the EFNs need to work together in order to determine where the exterior boundary of a parcel requires demarcation and where it is not. It is understood that this is a major contributing factor to the cost of surveys. Along with providing additional financial resources to the survey budget INAC needs to confirm the use of additional Canada Land Surveyors from other provinces.	Complete
In order for consistency of implementing the MFA-TLE process steps the Three Parties meet to review these steps in advance of meeting with the EFN. The new personnel of any of the Three Parties should be provided with the Land Transfer and Reserve Creation Process Manual and walked through this process for each of their respective TLE files. This will provide new personnel the opportunity to understand the process steps prior to meeting with the EFNs and provide the current implementation personnel with a refreshed look at the TLE process steps. Connected to the process steps is the need to develop an online project management tool that all parties can have access to and update in real time.	Complete

It is recommended that both Canada and Manitoba staff have at least three Project Managers/Agreements Coordinators whose sole purpose is to facilitate the selections/acquisition through the LTRCP specifically under the MFA-TLE.	Complete
It is recommended that MI develop a process whereby a TLE acquisition that is required for road right of way improvements has pre-identified lands that can be provided to the EFNs in exchange for the lands required. There should be at least three properties of equal or greater value than the TLE acquisition that is required for road right of way improvements for the EFNs to choose from.	Incomplete
There is a need to re-evaluate the amount of funds needed to complete all of the outstanding lands that require surveys and increase the survey budget to allow for more than 10K – 13K acres to be surveyed each year.	Ongoing
The IMC should focus efforts on developing terms and conditions that allow the mining claim holder the same rights as they currently hold with a mining claim to allow the lands to be converted to reserve.	Incomplete
Canada to proceed with reserve creation to the surface only to the extent that the current private mines and minerals own the subsurface interest. When the private mines and mineral interest holder requires access to the subsurface the First Nation can negotiate access with the interest holder.	Ongoing
The EFNs that have not already signed on to the First Nations Land Management Act should be encouraged to become a signatory to this legislation. Manitoba should be encouraged to sign off on the Hydro-Easement Agreement without the transfer of the agreement to a new entity should Manitoba Hydro become privatized (i.e. privatization of MTS). Manitoba Hydro should be encouraged to enter into an Adaptive Management Plan with the EFNs upon the signing of the Hydro-Easement Agreement.	Ongoing
The First Nations should be provided with more acquisition dollars to purchase the remaining acreage. The Federal government can request the Manitoba government to provide these lands for sale at \$1/acre to fulfill the outstanding TLE legal obligation. Alternatively, Canada should be asked to provide the necessary funds to allow the First Nations to purchase their full entitlement acres.	Incomplete
Canada, Manitoba and TLEC to work collectively to assist the EFNs to identify selections of Crown Lands.	Incomplete
Canada to provide dedicated staff to assist these First Nations with resolving the issues that are preventing them from signing their TEA.	Incomplete
The parties to the MFA-TLE should develop a working group to formalize the recommended and agreed upon amendments to the MFA-TLE for formal approval by all parties.	Complete
Evaluation of the amount of funds needed to complete all of the outstanding lands that require surveys and increase the survey budget to allow for the available acres to be surveyed in a given year.	Complete
The IMC and Agreed Forms Committee should continue to focus efforts on developing terms and conditions under the <i>First Nations Commercial and Industrial Development Act</i> to allow the lands to be set apart as reserve while maintaining the Crown-issued mining claim interest holder to maintain the mining interest they currently hold.	Incomplete

Canada to proceed with reserve creation to the surface only to the extent that the current private mines and minerals owner holds the subsurface interest. When the private mines and mineral interest holder requires access to the subsurface the First Nation can negotiate access with the interest holder at that time.	Incomplete
The EFNs that have not already signed on to the First Nations Land Management Act should be encouraged to become a signatory to this legislation. Manitoba should be encouraged to sign off on the Hydro-Easement Agreement without the transfer of the agreement to a new entity should Manitoba Hydro become privatized (i.e. privatization of MTS). Manitoba Hydro should be encouraged to enter into an Adaptive Management Plan regarding shoreline management with the EFNs in conjunction regarding lands subject to a Hydro-Easement Agreement.	Ongoing
The First Nations should be provided with more acquisition dollars to purchase the remaining acreage. The Federal government can request the Manitoba government to provide these lands for sale at \$1/acre to fulfill the outstanding TLE legal obligation. Alternatively, Canada should be asked to provide the necessary funds to allow the First Nations to purchase their full entitlement acres.	Incomplete
Improve the timeline for the "registration" of the plan in Land Tittles Office to allow for digital signatures on plans for registration. This would include signatures for Manitoba Land Surveyor, Director of Surveys (Manitoba), Manager of ISC (Canada) and separate from the registration of the plan, but needed before NRCan can submit the plan for Registration the First Nation BCR signatures confirming boundaries and naming reserve. If in all cases digital signatures are allowed, this would speed up the registration of the Plan. Winnipeg Land Titles and the Association of Manitoba Land Surveyors would be the biggest parties needing to allow acceptance of digital signatures.	Incomplete

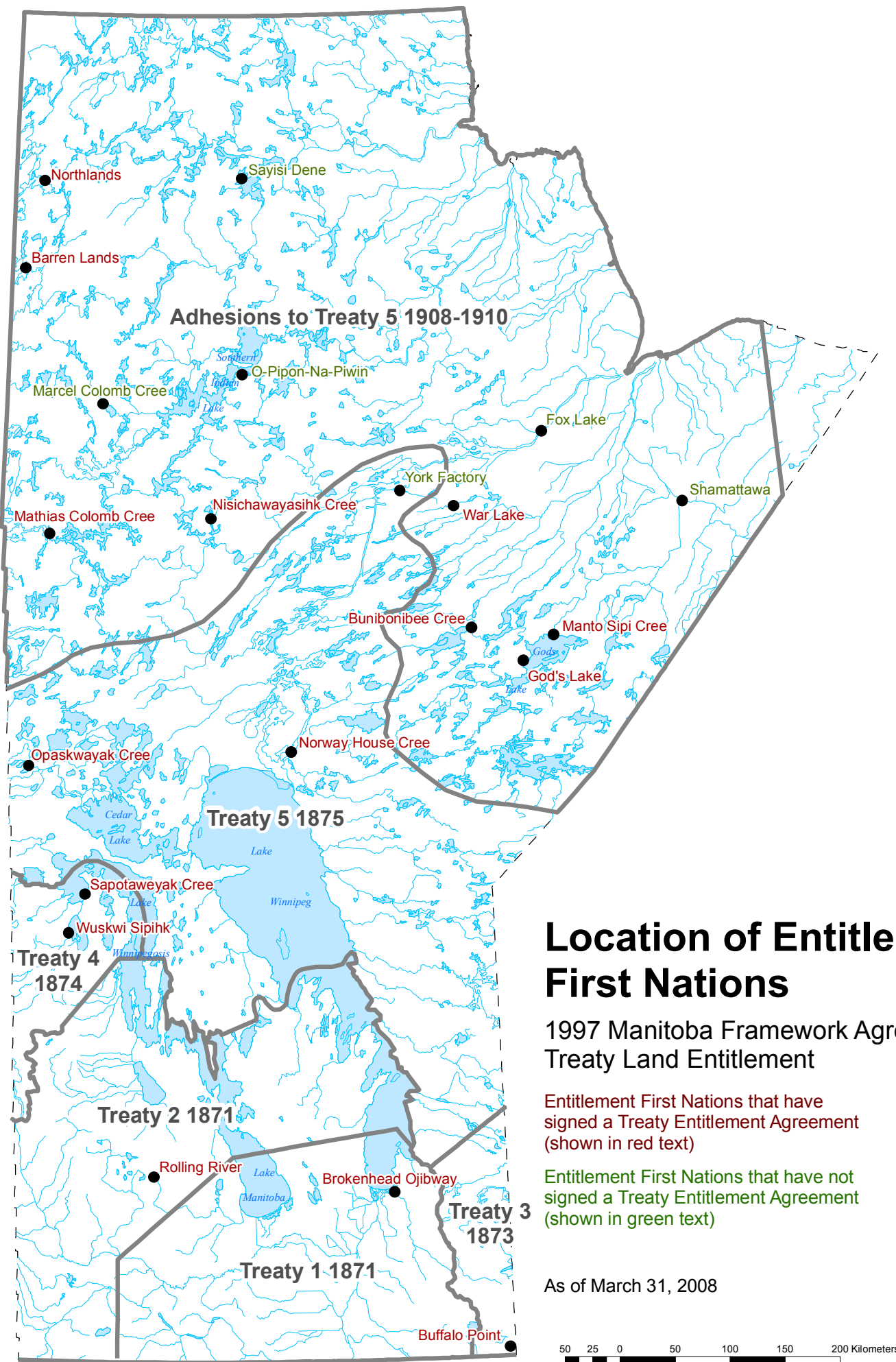
Laren Bill

Laren Bill
Independent Chairperson, IMC

6.0 SUMMARY OF APPENDICES

Appendix A	Map of Entitlement First Nations
Appendix B	IMC Work Plan 2022 - 2023
Appendix C	Three Party Annual Work Plan Results 2022 - 2023
Appendix D	Legal Opinion on Draft Agreed Forms

Map of Entitlement First Nations



IMC Work Plan 2022-2023

IMC Work Plan 2022 - 2023

#	Activity	Expected Results	MFA Authority
1	Monitor and Facilitate Issues and Matters where Arbitration Decisions have been rendered.	2007-TLEC-005–Crown Reservations–Portages – IMC Monitoring Binding Arbitration Award Implementation - Decision rendered April 16, 2014. The Chairperson will monitor the Wipanipanis and Trout Falls selections made by BCN until reserve creation has been achieved. Maintain the portage tracking chart to track and facilitate the process where a lack of advancement of the parcels to reserve creation occurs. Where issues have been identified preventing these parcels from advancing, work in collaboration with the parties to identify and undertake methods of resolving these issues or matters throughout Q1 - Q4.	34.07(1)(c) (d) (e) 34.09(7) (8) (9) 38.01(5)
		1999-BPFN-001–Selection within a Provincial Park – IMC Monitoring Binding Arbitration Award Implementation - Decision rendered December 22, 2016. The Chairperson will monitor and facilitate the discussions amongst the parties to see the completion of an agreement or some other instrument that resolves the issues on the parcel. The Chairperson will collaborate with the parties to confirm the contents of an agreement/instrument amongst the parties within Q1. The goal will to have an agreement signed by all parties by Q2. The Chairperson will monitor the survey process throughout the year and assist with issue resolution as they may arise. i.e., identification of the Ordinary High Water Mark and potential accretion or decrease in the land.	34.07(1)(c) (d) (e) 34.09(7) (8) (9) 38.01(5)

		<p>2016-TLEC-006 – Material Failure Allegation – IMC Monitoring Binding Arbitration Award Implementation - Decision rendered March 19, 2018. The Chairperson will monitor the implementation of this award throughout Q1-Q4 to see progress made on resolving this matter. The Chairperson will monitor the implementation of the Federal Court ruling and seek updates from the IMC on the process of resolving this matter.</p>	<p>34.07(1)(c) (d) (e)</p> <p>34.09(7) (8) (9)</p> <p>38.01(5)</p>
2	Monitor and Facilitate Resolution of Matters In Dispute: Facilitate discussions amongst the parties leading to solutions, or develop consensus on next steps for Dispute Resolution.	<p>2004-BLFN-002: LAND IN SEVERALTY (MATERIAL FAILURE ALLEGATION) - The Chairperson will monitor progress on this issue/matter in dispute throughout Q1-Q4. The Chairperson will reconfirm if this referral shall remain in abeyance by the end of Q4. In discussion with the Barren Lands First Nation determine if this referral will require revision to focus on the substantive issue or matter in dispute (i.e., the contents of the LIS agreement). The Chairperson will provide guidance to the parties on the implementation and resolution of issues as they may arise.</p>	<p>34.07(1)(c) (d) (e)</p> <p>34.09(7) (8) (9)</p> <p>38.01(5)</p>
		<p>2007-TLEC-002: HYDRO EASEMENTS - The Chairperson will monitor the progress of the issue/matter in dispute throughout Q1-Q4. The Chairperson will review with the IMC from Q1-Q4 the methods of dispute resolution. Upon completion of the review of the methods of dispute resolution the IMC will determine if the Parties and Manitoba Hydro can agree on the form of the Hydro Easement Agreement by Q4. The Chairperson will continue to review and confirm the process steps of surveying the Hydro Easement Lands with the Parties.</p>	<p>34.07(1)(c) (d) (e)</p> <p>34.09(7) (8) (9)</p> <p>38.01(5)</p>

		<p>2018-NDFN-001 – Issue/Matter in Dispute – Lodges and Out camps - The Chairperson will monitor the parcels under this referral throughout Q1-Q4 until these parcels have been set apart as reserve. Should ancillary issues arise separate from the primary issue regarding the RUA throughout the survey and Environmental Site Assessment steps, the Chairperson will assist through facilitation of the issues within Q1-Q4 until reserve creation is achieved.</p>	<p>34.07(1)(c) (d) (e) 34.09(7) (8) (9) 38.01(5)</p>
		<p>2018-CANADA-002 – Reasonable Means of Remedying Events of Default - The Chairperson will monitor the results of the referral through Q1-Q4 in conjunction to the TLEC referral and Federal Court ruling.</p>	<p>34.07(1)(c) (d) (e) 34.09(7) (8) (9) 38.01(5)</p>
3	Facilitate and Monitor the Strategic Planning Process	<p>Facilitate the Strategic Planning Process Amongst the Parties - The Chairperson will provide the IMC with quarterly (Q1-Q4) reports on the progress and issues that arise from the Strategic Planning Working Group (SPWG) table. The Chairperson will assist the SPWG with focusing on Strategic Planning topics within the work plan in Q1. The Chairperson will continue to monitor and track the progress of undertakings, tasks and targets are being met from Q1-Q4. The Chairperson will track the parties progress and ensure the All Party Work Plan, Survey Work Plan and ESA Work Plan and the LTRCPM Charts are maintained an updated throughout Q1-Q4.</p>	<p>34.07(1)(c) (d) (e) 34.09(7) (8) (9) 38.01(5)</p>

4	Formalize the following documents as Agreed Forms - Access Agreement, Pre-Transfer Use-Agreement, 28(2) Permits - Bell MTS and MB Hydro Distribution Lines, MDSA	Agreed Forms Committee - The Chairperson will convene a meeting of the Agreed Forms Committee within Q1 to confirm agreement on the Agreed Forms. Where agreement does not exist the Chairperson will convene additional meetings to facilitate discussion to generate consensus with the Parties on Agreed Forms in Q2-Q4. The Chairperson will bring to the IMC and SAC for formal approval of all Agreed Forms that have been agreed to by Q4 to assist the Parties with resolving TPIs/Encumbrances on TLE Selections.	3.06 (5), 38.01, 10.03
5	Complete the IMC Annual Report for 2021-2022	IMC Annual Report - Review the previous year of activities to develop the annual report. Continue the review of the previous Annual Reports (2001-2020) Recommendations on a quarterly basis.	34.09(1)(c)(iv) 34.09(10)(b)

Specific Tasks:

- The Chairperson will convene at least four (4) SAC meetings per year, within each quarter to provide updates, assess outcomes within the Work Plan and for SAC to provide guidance to the IMC Members and the Chairperson and SPWG where needed;
- Coordinate and facilitate IMC meetings;
- Record and finalize IMC meeting minutes including undertakings and decisions;
- Coordinate and facilitate SAC meetings;
- Record and finalize SAC meeting minutes;
- Participate at the negotiation table for the completion of the BLFN UAA Agreement;
- Work with the parties to facilitate Agreed Forms for resolving TPIs/Encumbrances;
- Work with the Parties on other issues/matters that may arise in relation to the other parcels in the LTRCP;
- Maintain and update the Third Party Interest/Encumbrance Tracking Chart in Q1-Q4;
- Maintain and update the IMC Website with current and relevant information;
- Carry out any additional items in the scope of the MFA-TLE that are necessary tasks to complete Activities 1-5 in the Work Plan.
- Address any matters or issues of concern that arise in the scope of the MFA-TLE.

Three Party Annual Work Plan Results 2022 - 2023

ALL PARTY WORK PLAN 2022-2023	March 7, 2023 Q1 April 1 to June 30 Q2 July 1 to September 30 Q3 October 1 to December 31 Q4 January 1 to March 31				Schedule A to E Definitions: Refer to attached Appendix A.				ARB = Arbitration Parcels	Edits to the Work Plan will be done as follows: TLEC - Red CANADA - Blue MANITOBA - Green CHAIRPERSON - Purple						
First Nation	Site Name (Site#)	Acres	Parcel(s)	Canada Process Steps / Target Date	Canada Status as of Date	Manitoba Process Steps / Target Date	Manitoba Status as of Date	TPI/Encumbrance Method of Resolution	TLEC / EFN Process Steps / Target Date	TLEC Status as of Date	EFN Status as of Date	TPIs/Encumbrances/Comments	Schedule	ARB	Priority Parcel	Consultation Start - End Dates
Bunibonibee	Trout Falls (15-02)	612.92	1	2.33 ISC forwards legal description to MB		2.34 MB drafts OIC 2.35 MB approves transfer by OIC.						Prior to requesting POIC, Consultation is to be completed. Survey plan recorded in CLSR as of March 13, 2019. ESA completed for 2020-2021 fiscal year, date April 8, 2021. No TPIs. Consultation not yet finalized.	A		EFNP	Mar 21, 2014 /Jan 13, 2020 -
Bunibonibee	Wipanipanis Portage (20-02)	290.84	1	2.33 ISC forwards legal description to MB		3.24 MB drafts OIC. 3.25 MB approves transfer by OIC.			2.1 EFN Sends BCR To ISC 2.30a) EFN approves survey plan by BCR 2.30b EFN names new reserve by BCR	2.1 Met - 10/7/2002 and 29-10-2019 2.30a) Met - Sept 24 2020 2.30b Met - Sept. 24, 2020	2.1 EFN sent BCR adding Peninsula - Oct. 29, 2019 2.30a Met September 1, 2020. 2.30b Met September 1, 2020.	CLSR 109743 Nov 17, 2020. No TPI's. Site visit completed Nov 28, 2020. ESA completed for 2020-2021 fiscal year, date April 8, 2021. Consultation re-initiated Jan 13, 2020. Not yet finalized.	A		EFNP	Mar 21, 2014/Jan 13, 2020 -
God's Lake	Kanuchuan Rapids Addition (3-2000)	3,906.23	1	2.33 ISC forwards legal description to MB.		3.24 MB drafts OIC. 3.25 MB approves transfer by OIC.						The consultation that was initiated with Garden Hill in March 2014 was concluded May 14, 2021. Consultation was initiated with the Manitoba Métis Federation in January 2020 and is not yet concluded. Desk Audit - ISC sent an email to the First Nation November 4, 2020. On November 6, 2020 the First Nation confirmed no changes occurred on the land. Desk Audit Complete on November 12, 2020.	A			Mar 21, 2014/Jan 2020 -
God's Lake	Little Stull Lake (9) - Phase 1	7,534.21	1	2.37b) ISC submit MO submission to HQ.		3.25 MB approves transfer by OIC.	3.25 Met May 11, 2022					Consultation with Ontario First Nation not yet concluded.	A		EFNP	Jan 13,2020 -
Manto Sipi	Neekwaskan Lake (15.1)	121.83	1	2.33 ISC forwards legal description to MB		2.34 MB drafts OIC. 2.35 Manitoba approves transfer by OIC.			2.17b EFN accepts ESA checklist or final report by BCR	2.11 TLEC/EFN analyze Methods of resolution.	2.17b Met Nov 18, 2020		A			March 21, 2014/Jan 13, 2020 -
Manto Sipi	Neekwaskan Lake (15.3)	11.86	1	2.33 ISC forwards legal description to MB		2.34 MB drafts OIC. 2.35 MB approves transfer by OIC.			2.17b EFN accepts ESA checklist or final report by BCR	2.11 TLEC/EFN analyze Methods of resolution.	2.17b Met Nov 18, 2020		A			March 21, 2014/Jan 13, 2020 -
Manto Sipi	Pine Rapids (4-01)	81.97	1	2.37a) ISC submits MO submission to DOJ		3.25 MB approves transfer by OIC.	3.25 Met Aug 8/21	Exclude, PTUA	2.17b EFN accepts ESA checklist or final report by BCR		2.17b Met June 17. 2020	Consultation to be completed. Canada advised consultation was completed 2021 and reinitiated to be completed.	A			March 21, 2014/Jan 13, 2020, May 14, 2021 -
Nisichawayasihk	Driftwood Rapids to Grindstone Rapids (4-01)	1,028.35	1	2.37a ISC Submits MO to DoJ 2.37b ISC Submits MO to HQ		2.35 MB approves transfer by OIC.	2.35 met May 11/22		2.17b EFNS accepts ESA checklist or final report.			Prior to requesting the POIC, Canada requires consultation to be completed. Consultation letters sent out January 13, 2020. Consultation to be completed by April 12, 2020. TLEC requested letters exchanged between MMF and ISC on Nov 24, 2020. FN requested a site visit in the Spring of 2021. IA Amendment & BCR requires signature - sent to EFN May 31, 2022 Canada advised consultation was completed 2021 and reopened to be completed. MCCN expressed a concern with this selection.	A			January 13, 2020, May 14, 2021 -
Nisichawayasihk	Driftwood Rapids to Grindstone Rapids Addition (3-06)	89.11	1	2.37a ISC submits MO to DoJ 2.37b ISC submits MO to HQ		2.35 MB approves transfer by OIC.	2.35 Met May 11/22		2.17b EFNS accepts ESA checklist or final report.			Prior to requesting the POIC, Canada requires consultation to be completed. Consultation letters sent out January 13, 2020. Consultation to be completed by April 12, 2020. TLEC requested letters exchanged between MMF and ISC on Nov 24, 2020. IA Amendment & BCR requires signature - sent to EFN May 31, 2022 MCCN expressed a concern with this selection.	A			January 13, 2020 - May 14, 2021
Nisichawayasihk	Wuskwatim Brook (23-01)	365.72	1	2.33 ISC forwards legal description to MB. 2.37a ISC submits MO to DoJ. 2.37b ISC submits MO to HQ.		2.34 MB drafts OIC. 2.35 MB approves transfer by OIC.						Prior to requesting the POIC, Canada requires consultation to be completed. Consultation letters sent out January 13, 2020. Consultation to be completed by April 12, 2020. TLEC requested letters exchanged between MMF and ISC on Nov 24, 2020. FN requested site visit in the Spring of 2021. MCCN expressed a concern with this selection.	A			Jan 13, 2020 -

ALL PARTY WORK PLAN 2022-2023	March 7, 2023 Q1 April 1 to June 30 Q2 July 1 to September 30 Q3 October 1 to December 31 Q4 January 1 to March 31				Schedule A to E Definitions: Refer to attached Appendix A.				ARB = Arbitration Parcels	Edits to the Work Plan will be done as follows: TLEC - Red CANADA - Blue MANITOBA - Green CHAIRPERSON - Purple						
First Nation	Site Name (Site#)	Acres	Parcel(s)	Canada Process Steps / Target Date	Canada Status as of Date	Manitoba Process Steps / Target Date	Manitoba Status as of Date	TPI/Encumbrance Method of Resolution	TLEC / EFN Process Steps / Target Date	TLEC Status as of Date	EFN Status as of Date	TPIs/Encumbrances/Comments	Schedule	ARB	Priority Parcel	Consultation Start - End Dates
Nisichawayasihk	Wuskwatim Lake South (26-01)	979.82	1	2.33 ISC forwards legal description to MB. 2.37a ISC submits MO to DoJ. 2.37b ISC submits MO to HQ.		2.34 MB drafts OIC. 2.35 MB approves transfer by OIC.						Prior to requesting the POIC, Canada requires consultation to be completed. Consultation letters sent out January 13, 2020. Consultation to be completed by April 12, 2020. TLEC requested letters exchanged between MMF and ISC on Nov 24, 2020. FN has requested a site visit in the Spring of 2021.	A			Jan 13, 2020/ Sept 17, 2021 -
Norway House	Painted Stone Portage B (36-01B)	52.14	1	2.36a ISC FRPAFIA Acceptance.		2.34 MB drafts OIC. 2.35 MB approves transfers by OIC.	2.34 Met Dec 15/21		2.17b EFN accepts ESA checklist or final report by BCR ISC sent wording Nov 15 202	2.17b Met November 19, 2020		POIC requested by Canada (December 13, 2021) - Request for POIC to be put on hold - January 4, 2022	A		EFNP	Jan 13, 2020 -
Norway House	Hayes River Ridge A (15-01A)	2,236.08	1	2.36a ISC FRPAFIA Acceptance		2.34 MB drafts OIC 2.35 MB approves transfer by OIC	2.34 Met Dec 15/21		2.17b EFN accepts ESA checklist or final report 2.30a EFN approves survey plan by BCR 2.30b EFN names new reserve by BCR	2.30a Met Nov.13/19 2.30b Met Nov.13/19		POIC requested by Canada (December 13, 2021) Request for POIC to be put on hold - January 4, 2022	A		EFNP	Jan 13, 2020 -
Norway House	Ponask Lake Portage	52.14	1	2.36a ISC FRPAFIA acceptance		2.34 MB drafts OIC. 2.35 MB approves transfers by OIC.	2.34 Met Dec 15, 2021		2.17b EFN accepts ESA checklist or final report by BCR ISC sent wording Nov 15, 2020 2.25a TLEC/EFN signs RSM with conditions if any. 2.30a EFN approves survey plan by BCR 2.30b EFN names new reserve by BCR	2.17b Met November 19, 2020 2.25a Met Dec. 11, 2018. 2.30a Met November 25, 2020 2.30b Met November 25, 2020		POIC requested by Canada (December 13, 2021) Request for POIC to be put on hold - January 4, 2022	A		EFNP	Jan 13, 2020 -
Norway House	Pakatawacun Lake (37-01)	324.07	1	2.36a ISC FRPAFIA acceptance		2.34 MB drafts OIC 2.35 MB approves transfer by OIC	2.34 Met June 17/21 2.35 Met Aug 8/21		2.17b EFN accepts ESA checklist of final report BCR		2.17b Met May 11, 2021	Consulation closed in May, but re-opened.	A		EFNP	Mar 17, 2014 - May 14, 2021
Sapotaweyak	Pelican Rapids Access Road Phase 3 (5-02)	3,978.99	1	2.33 ISC forwards legal description to MB.		2.34 MB drafts OIC. 2.35 MB approves transfer by OIC.					2.17b met May 16, 2022	Consultation letters sent out March 15, 2019. Letter sent to SCN by MMF requesting meeting. Prior to requesting the POIC, Canada requires consultation to be completed.	A		EFNP	Mar 15, 2019 -
War Lake	North of Ilford (Amended) (11-02)	6.43	1	2.33 ISC forwards legal description to Manitoba.		2.34 MB drafts OIC. 2.35 MB approves transfer by OIC.						Prior to requesting the POIC Canada requires the completion of consultation.	A			Jan 13-2020 -

ALL PARTY WORK PLAN 2022-2023	March 7, 2023				Q1 April 1 to June 30 Q2 July 1 to September 30 Q3 October 1 to December 31 Q4 January 1 to March 31				Schedule A to E Definitions: Refer to attached Appendix A.		ARB = Arbitration Parcels	Edits to the Work Plan will be done as follows: TLEC - Red CANADA - Blue MANITOBA - Green CHAIRPERSON - Purple				
First Nation	Site Name (Site#)	Acres	Parcel(s)	Canada Process Steps / Target Date	Canada Status as of Date	Manitoba Process Steps / Target Date	Manitoba Status as of Date	TPI/Encumbrance Method of Resolution	TLEC / EFN Process Steps / Target Date	TLEC Status as of Date	EFN Status as of Date	TPIs/Encumbrances/Comments	Schedule	ARB	Priority Parcel	Consultation Start - End Dates
Wuskwí Sipihk	Crown/Agricultural Lands (6-99B9)	138.35	1	2.36a ISC FRPAFIA acceptance 2.36b ISC notifies MB of acceptance 2.37a ISC submits MO/GIC submission to DOJ	2.36a 2.36b 2.37a Met Oct 6, 2022 and March 28, 2023	2.34 MB drafts OIC. 2.35 MB approves transfer by OIC.			2.17b EFN Accepts ESA 2.30a EFN approves survey plan by BCR 2.30b EFN names new reserve by BCR		2.17b Desk Audit met July 8 2022 2.30a Met Mar 23, 2021 2.30b Met Mar 23, 2021	Awaiting return on POIC	A			Mar 21, 2014/Oct 4, 2019- Jan 9, 2020
Wuskwí Sipihk	Porcupine Ridge (6-02)	658.61	1	2.36a ISC FRPAFIA acceptance 2.36b ISC notifies MB of acceptance 2.37a ISC submits MO/GIC submission to DOJ	2.36a 2.36b 2.37a Met Oct 6, 2022 and March 28, 2023	2.34 MB drafts OIC. 2.35 MB approves transfer by OIC.			2.30a EFN approves survey plan by BCR 2.30b EFN names new reserve by BCR		2.30a Met Mar 23, 2021 2.30b Met Mar 23, 2021	Awaiting return on POIC	A			Mar 21, 2014/Oct 4, 2019- Jan 9, 2020
Wuskwí Sipihk	Bell River/PTH 10 Addition (3-01)	3,575.31	1	2.37b ISC submits MO Submission to HQ. 2.38 ISC MO establishes reserve 2.39a ISC registers MO in ILRS 2.39b ISC registers MO in LTO								Consultation closed in May and reinitiated.	A	ARB	EFNP	Mar 21, 2014 - Feb 12, 2021 and Nov 25, 2021
Wuskwí Sipihk	Bell Lake (2-02)	201.89	1	2.37b ISC submits MO submission to HQ. 2.38 ISC MO establishes reserve 2.39a ISC registers MO in ILRS 2.39b ISC registers MO in LTO								Consultation closed in May and reinitiated.	A	ARB		Mar 21, 2014 - Feb 12, 2021 and Nov 25, 2021
Wuskwí Sipihk	Kettle Hills Addition (1-01)	736.79	1	2.37b ISC submits MO submission to HQ. 2.38 ISC MO establishes reserve 2.39a ISC registers MO in ILRS 2.39b ISC registers MO in LTO								Consultation closed in May and reinitiated.	A	ARB		Mar 21, 2014 - Nov 25, 2021
Wuskwí Sipihk	North Kettle Hills (4-02)	2,652.18	1	2.37b ISC submits MO submission to HQ. 2.38 ISC MO establishes reserve 2.39a ISC registers MO in ILRS 2.39b ISC registers MO in LTO								Consultation closed in May and reinitiated.	A	ARB		Mar 21, 2014 - Nov 25, 2021
Rolling River	Site 2-11 - NE 1/4 27- 16-19 WPM (Former Strand)	159.72	1	3.20 ISC forwards legal description to MB. 3.23a ISC FRPAFIA acceptance 3.23b ISC notifies MB of acceptance 3.23d Canada accepts transfer of title 3.24 ISC submits MO/GIC submission to DOJ/HQ	3.20 Met Dec 23, 2022 3.23a 3.23b 3.23d 3.24 DOJ Met Feb 23, 2023	3.21 MB drafts OIC. 3.22 MB approves transfer by OIC.			2.21a TLEC assists EFN in resolution of TPI/Encumbrance.	3.17b		TPI - CT# 1718588/5 Crown MM. (Interest to be transferred to Canada in the POIC). Title needs to be amended - Site 5-11 to be removed from Title.	A		EFNP	Mar 8, 2019 - Nov 27, 2019
Rolling River	Site 3-11 - NW 1/4 27- 16-19 WPM (Former Strand)	152.58	1	3.20 ISC forwards legal description to MB. 3.23a ISC FRPAFIA acceptance 3.23b ISC notifies MB of acceptance 3.23d Canada accepts transfer of title 3.24 ISC submits MO/GIC submission to DOJ/HQ	3.20 Met Dec 23, 2022 3.23a 3.23b 3.23d 3.24 DOJ Met Feb 23, 2023	3.21 MB drafts OIC. 3.22 MB approves transfer by OIC.				3.17b		TPI - CT Crown MM. Title needs to be amended - Site 5-11 to be removed from Title.	A		EFNP	Mar 8, 2019 - Nov 27, 2019
Sapotaweyak	Red Deer Lake (amended) (1-02)	1,815.01	1	2.37a ISC submits MO to DoJ.		2.35 MB approves transfer by OIC.	2.35 Met May 11/22	28(2) permit Hydro and Bell			2.17b met May 16, 2022	TPI - hydro distribution. Remonumentation plan registration required. Bell signed permit and sits with ISC, MH permit signed by EFN and awaiting MH signature	A		EFNP	
Wuskwí Sipihk	NE 1/4 6-39-26 WPM Former Kirkpatrick properties (7-10) (Acquisition)s)	144.31	1	3.23a ISC FRPAFIA acceptance. 3.23d Canada accepts transfer of title. 3.24 ISC submits MO submission to DOJ/HQ.	3.23a 3.23d 3.24 DOJ Met Oct 6, 2022 and March 23, 2023.	3.22 MB approves transfer by OIC.	3.22 Met Nov 30, 2022				3.17a Met Oct 5, 2020.		A		EFNP	Mar 21, 2014 - May 2017
Wuskwí Sipihk	NW 1/4 5-39-26 WPM - former Kirkpatrick properties (8-10) (Acquisition)s)	160.37	1	3.23a ISC FRPAFIA acceptance. 3.23d Canada accepts transfer of title. 3.24 ISC submits MO submission to DOJ/HQ.	3.23a 3.23d 3.24 DOJ Met Oct 6, 2022 and March 23, 2023.	3.21 MB drafts OIC. 3.22 MB approves transfer by OIC.							A		EFNP	Mar 21, 2014 - May 2017

ALL PARTY WORK PLAN 2022-2023	March 7, 2023				Q1 April 1 to June 30 Q2 July 1 to September 30 Q3 October 1 to December 31 Q4 January 1 to March 31		Schedule A to E Definitions: Refer to attached Appendix A.			ARB = Arbitration Parcels	Edits to the Work Plan will be done as follows: TLEC - Red CANADA - Blue MANITOBA - Green CHAIRPERSON - Purple					
First Nation	Site Name (Site#)	Acres	Parcel(s)	Canada Process Steps / Target Date	Canada Status as of Date	Manitoba Process Steps / Target Date	Manitoba Status as of Date	TPI/Encumbrance Method of Resolution	TLEC / EFN Process Steps / Target Date	TLEC Status as of Date	EFN Status as of Date	TPIs/Encumbrances/Comments	Schedule	ARB	Priority Parcel	Consultation Start - End Dates
Wuskwí Sipihk	NW 1/4 6-39-26 WPM (former Koutecky Property) (9-10) (Acquisition)	142.58	1	3.20 ISC forwards legal description to MB. 3.23a ISC FRPAFIA acceptance. 3.23d Canada accepts transfer of title. 3.24 ISC submits MO submission to DOJ/HQ.	3.20 Met May 5, 2022 3.23a 3.23d 3.24 DOJ Met Oct 6, 2022 and March 23, 2023	3.21 MB drafts OIC 3.22 MB approves transfer by OIC							A		EFNP	Mar 21, 2014 - May 2017
Norway House	Bolton Lake C (3-01C)	462.09	1	2.36a ISC FRPAFIA acceptance.		2.34 MB drafts OIC. 2.35 MB approves transfer by OIC.	2.34 Met Dec 15, 2021		2.17b EFN accepts ESA checklist or final report 2.30a EFN approves survey plan by BCR 2.30b EFN names new reserve by BCR	2.30a Met Nov. 13, 2019 2.30b Met Nov. 13, 2019		POiC requested by Canada (December 13, 2021) Request for POiC to be put on hold - January 4, 2022	A			Jan 13, 2020 -
Norway House	Bolton River (4-01)	1,949.25	1	2.36a ISC FRPAFIA acceptance		2.34 MB drafts OIC. 2.35 MB approves transfer by OIC.	2.34 Met Dec 15, 2021		2.11 TLEC/EFN analyze Methods of resolution. 2.17b EFN accepts ESA checklist or final report 2.21a EFN resolves TPI/Encumbrances.	2.11 Met	2.21a Not Met	POiC requested by Canada (December 13, 2021) Request for POiC to be put on hold - January 4, 2022 Consultation to be completed.	A		EFNP	Jan 13, 2020 -
Wuskwí Sipihk	Lot 22 Plan 820 DLTO (McKay Property) (4-10)	15.98	1	3.20 ISC forwards Legal Description to MB. 3.23a ISC FRPAFIA acceptance 3.23b ISC notifies MB of acceptance 3.24 ISC submits MO/GIC submission to DOJ/HQ	3.20 Met Sept 1, 2022 3.23a 3.23b 3.24 DOJ Met Jan 25, 2023	3.21 MB drafts OIC. 3.22 MB approves transfer by OIC.	3.22 Met Nov 30, 2022	28(2) permit Hydro and Bell MTS			3.11a Met March 27, 2023	MTS Facilities - cable and pedestal Hydro Distribution - electrical lines MDSA resolved, no services required. Consultation re-initiated Oct 4, 2019. - complete	A			Mar 21, 2014/Oct 4, 2019 - Jan 9, 2020
Wuskwí Sipihk	Lot 25 Plan 1069 DLTO (McKay Property) (5-10)	7.231	1	3.20 ISC forwards Legal Description to MB. 3.23a ISC FRPAFIA acceptance 3.23b ISC notifies MB of acceptance 3.24 ISC submits MO/GIC submission to DOJ/HQ	3.20 Met Sept 1, 2022 3.23a 3.23b 3.24 DOJ Met Jan 25, 2023	3.21 MB drafts OIC. 3.22 MB approves transfer by OIC.	3.22 Met Nov 30, 2022	28(2) permit Hydro and Bell MTS			3.11a Met March 27, 2023	MTS Facilities - cable Hydro Distribution - electrical lines Consultation re-initiated Oct 4, 2019 - complete	A			Mar 21, 2014/Oct 4, 2019 - Jan 9, 2020
Rolling River	Site 8-11 - SW 1/4 35-16-19 WPM (Former Strand)	159.25	1	3.20 ISC forwards legal description to MB.	3.20	3.21 MB drafts OIC. 3.22 MB approves transfer by OIC.		28(2) permit Hydro		3.17b		TPI - Transmission 66kv line hydro. 28(2) required Mines and minerals held by the Province - will be transferred with POiC.	B		EFNP	Mar 8, 2019 - Nov 27, 2019
Mathias Colomb	Granville Lake - 2B	1,628.01	1	2.20 ISC grants conditional AIP. 2.33 ISC sends legal description to MB. 2.36a ISC FRPAFIA acceptance 2.36b ISC notifies MB of acceptance					2.17b EFNs accepts ESA checklist or final report BCR			ISC completed consultation requirements. A new EA BCR has been drafted by ISC and has been emailed to TLEC and TLEC forwarded BCR to EFN on June 14, 2018. ISC hand delivered BCR to Chief Lorna Bighetty, February 20, 2019. Parcel on hold as communicated at ISC meeting March 13, 2019.	B	ARB		Mar 17, 2014 - Jul 13, 2018
God's Lake	Captains Island (1-20)	51.15	1	2.20 ISC RDG grants conditional AIP 2.29 ISC sends plan to EFN/approval - TLEC/review 2.31b ISC reviews and signs plan	2.20 met July 11, 2022 2.29 met Nov. 22/22	2.25b MB signs photo base map 2.26 MB issues Crown Land Use Permit 2.34 MB drafts OIC 2.35 MB approves transfer by OIC	2.25b Met April 9/21 2.26 Met May 6, 2021		2.30a) EFN approves survey plan by BCR 2.30b) EFN names new reserve by BCR			No registered TPIs - GLFN has built several structures; determine whether PTUA or communal use or designation.	B			
Northlands	Shannon Lake (17-04)	441.36	1	2.17a) ISC completes ES checklist or final report BCR 2.25c) ISC signs RSM with conditions noted 2.27b) ISC Survey contract awarded . 2.28a ISC/Contractor sends plans to DOS, ISC. 2.28b LTO provides tentative approval. 2.28c ISC/Contractor sends plans to DOS, ISC.	2.17a met May 26, 2022 2.27b met June 16, 2022 2.25c met Jan 10, 2023 - revised RSM	2.25b Manitoba signs photo base map. 2.26 MB issues Crown Land Use Permit. 2.34 MB drafts OIC.	2.25b Met May 6, 2021 2.26 Met July 19, 2021.	Exclude	2.30a) EFN approves survey plan by BCR 2.30b) EFN names new reserve by BCR			Desk Audit complete - provided to EFN by email June 1, 2022. BCR not required. EFN acknowledged receipt of the Desk Audit New RSM 2705 was approved by all-parties to change the location of the exclusion zone for the TPI. ISC signed off and circulated to all-parties on January 10, 2023.	B		EFNP	Mar 21, 2014 -
Northlands	Nahilin Falls (12-04)	1,498.11	1	2.17a) ISC completes ES checklist or final report BCR 2.27b) ISC Survey contract awarded. 2.28a ISC/Contractor sends plans to DOS, ISC. 2.28b LTO provides tentative approval. 2.28c ISC/Contractor sends plans to DOS, ISC.	2.17a met May 26, 2022 2.27b met June 16, 2022	2.21b MB confirms agreement with Methods proposed to resolve all issues. 2.24 MB notifies results of review of preliminary photobase map. 2.25b Manitoba signs photo base map. 2.26 MB issues Crown Land Use Permit	2.21b Met July 9, 2020 2.24 Met Oct 21, 2020 2.25b Met Oct 5, 2021 2.26 met Nov 1/21	Being negotiated	2.30a) EFN approves survey plan by BCR 2.30b) EFN names new reserve by BCR			Northlands has advised TLEC that they want all encumbrances removed from the selection. Desk Audit complete - provided to EFN by email June 1, 2022. BCR not required. EFN acknowledged receipt of the Desk Audit Encumbrances are located on the selection that are owned by the Lodge Owner that will need to be resolved. Method of resolution is still pending, however, the First Nation has expressed that they would like all encumbrances moved off of the selection.	B		EFNP	Mar 21, 2014 -

3334,644.96

ALL PARTY WORK PLAN 2022-2023	March 7, 2023				Q1 April 1 to June 30 Q2 July 1 to September 30 Q3 October 1 to December 31 Q4 January 1 to March 31				Schedule A to E Definitions: Refer to attached Appendix A.	ARB = Arbitration Parcels	Edits to the Work Plan will be done as follows: TLEC - Red CANADA - Blue MANITOBA - Green CHAIRPERSON - Purple					
First Nation	Site Name (Site#)	Acres	Parcel(s)	Canada Process Steps / Target Date	Canada Status as of Date	Manitoba Process Steps / Target Date	Manitoba Status as of Date	TPI/Encumbrance Method of Resolution	TLEC / EFN Process Steps / Target Date	TLEC Status as of Date	EFN Status as of Date	TPIs/Encumbrances/Comments	Schedule	ARB	Priority Parcel	Consultation Start - End Dates
Northlands	Kasmero Lake (Parcel A) (8-04A)	3,994.11	1	2.17a) ISC completes ES checklist or final report BCR 2.27a) ISC standing offer agree or survey tendered 2.27b) ISC Survey contract awarded 2.28a ISC/Contractor sends plans to DOS, ISC 2.28b LTO provides tentative approval 2.28c ISC/Contractor sends plans to DOS, ISC	2.17a met May 26, 2022 2.27b met June 16, 2022	2.25b Manitoba signs photo base map 2.26 MB issues Crown Land Use Permit 2.34 MB drafts OIC	2.25b Met May 6, 2021 2.26 Met July 19, 2021	Exclude	2.30a) EFN approves survey plan by BCR 2.30b) EFN names new reserve by BCR			Desk Audit complete - provided to EFN by email June 1, 2022. BCR not required. EFN acknowledged receipt of the Desk Audit	B		EFNP	Mar 21, 2014 -
Northlands	Putahow Lake (Site E) (15-04E)	991.97	1	2.17a) ISC completes ES checklist or final report BCR 2.27b) ISC Survey contract awarded 2.28a ISC/Contractor sends plans to DOS, ISC 2.28b LTO provides tentative approval 2.28c ISC/Contractor sends plans to DOS, ISC	2.17a met May 26, 2022 2.27b met June 16, 2022	2.25b Manitoba signs photo base map 2.26 MB issues Crown Land Use Permit 2.34 MB drafts OIC	2.25b Met May 6, 2021 2.26 Met July 19, 2021	Exclude	2.30a) EFN approves survey plan by BCR 2.30b) EFN names new reserve by BCR			Desk Audit complete - provided to EFN by email June 1, 2022. BCR not required. EFN acknowledged receipt of the Desk Audit	B			Mar 21, 2014 -
Northlands	Stevens Lake (20-04)	152.60	1	2.17a) ISC completes ES checklist or final report BCR 2.27b) ISC Survey contract awarded 2.28a ISC/Contractor sends plans to DOS, ISC 2.28b LTO provides tentative approval 2.28c ISC/Contractor sends plans to DOS, ISC 2.29 ISC sends workplan to EFN/approval - TLEC/review	2.17a met May 26, 2022 2.27b met June 16, 2022 2.29 met March 6, 2023	2.25b Manitoba signs photo base map 2.26 MB issues Crown Land Use Permit 2.34 MB drafts OIC	2.25b Met May 6, 2021 2.26 Met July 19, 2021	Exclude	2.30a) EFN approves survey plan by BCR 2.30b) EFN names new reserve by BCR			Desk Audit complete - provided to EFN by email June 1, 2022. BCR not required. EFN acknowledged receipt of the Desk Audit	B		EFNP	
Northlands	Burnie Lake (3-04A)	417.70	1	2.29 ISC sends plan to EFN/approval - TLEC/review 2.31b) ISC review and signs plan 2.32b) ISC records plan in CLSR 2.33 ISC forwards legal description to MB	2.28 met Feb 28, 2023 2.31b met March 7, 2023	2.25b Manitoba signs photo base map 2.26 MB issues Crown Land Use Permit 2.34 MB drafts OIC	2.25b Met May 6, 2021 2.26 Met July 19, 2021	Exclude	2.30a) EFN approves survey plan by BCR 2.30b) EFN names new reserve by BCR			Desk Audit complete - provided to EFN by email June 1, 2022. BCR not required. EFN acknowledged receipt of the Desk Audit.	B			
Norway House	Nelson River East Channel A (33-01)	3,596.00	1	2.4 ISC reviews and responds 45-60 days					2.3b EFN sends amending BCR to ISC 2.17b EFN accepts ESA checklist or final report	2.17b Met March 19, 2021		Path forward on overlap issue has been identified by all parties. Draft amending BCR has been sent to the First Nation which phases the selection into parcels not affected by the overlap. Those will move first (Phase 1) Draft BCR phasing remaining parcel (E), constituting Phase 2 has been sent to the First Nation as well.	B	ARB		Sep 06, 2017 -
Norway House	Costes Lake A (6-01A)	18.95	1	2.36a ISC FRPAFIA acceptance		2.34 MB drafts OIC. 2.35 MB approves transfers by OIC.		PTUA	2.17b EFN accepts ESA checklist or final report 2.21a TLEC assists EFN in resolution of TPI/Encumbrance. 2.30a EFN approves survey plan by BCR 2.30b EFN names new reserve by BCR			Has an unregistered interest (cabin) belonging to Steve Robertson. Has not been approached reharding this cabin, but any future conversation is anticipated to follow that of Gunisao River.	B		EFNP	Jan 13, 2020 -
Norway House	Gunisao River (3-02)	4,503.95	1	2.36a ISC FRPAFIA Acceptance.		2.34 MB drafts OIC. 2.35 MB approves transfer by OIC.		PTUA	2.21 EFN resolves TPI/encumbrances 2.30a EFN approves survey plan by BCR 2.30b EFN naming BCR			Unregistered interest (cabin) belonging to Steve Robertson. Has indicated that he wants approximately \$2,000 for his cabin in order to sign the Pre-Transfer Use Agreement. Nation does not want to give money and set a precedent of paying for unregistered interests. All Parties looking into options to deal with this issue.	B		EFNP	Jan 13, 2020 -
Norway House	Belanger River (1-02)	3,701.17	1	2.36a ISC FRPAFIA acceptance		2.34 MB drafts OIC. 2.35 MB approves transfer by OIC.		PTUA - Cabin identified by BCR as communal. Will be added to PTUA in near future, when able to be bundled with another selection (N. Molson Lake Islands)	2.17b EFN accepts ESA checklist or final report 2.21a TLEC assists EFN in resolution of TPI/Encumbrance.			Consultation on hold and to be added to the PTUA communal schedule by way of BCR. Waiting for Naming BCR for North Molson selection to come back, as that selection needs to be added to the PTUA as well, so it can all be sent at once.	B		EFNP	Jan 13, 2020 -
Norway House	Nelson River East Channel Addition (10-02)	776.40	1	2.36a ISC FRPAFIA Acceptance.		2.34 MB drafts OIC. 2.35 MB approves transfer by OIC.			2.17b EFN accepts ESA checklist or final report by BCR ISC sent wording Nov 15 2020	2.17b Met december 11, 2020		BCR Renaming Selection received by Canada on May 12, 2022 Draft BCR correcting name of selection sent back to EFN on July 4, 2022	B			Jan 13, 2020 -

ALL PARTY WORK PLAN 2022-2023	March 7, 2023			Q1 April 1 to June 30 Q2 July 1 to September 30 Q3 October 1 to December 31 Q4 January 1 to March 31	Schedule A to E Definitions: Refer to attached Appendix A.				ARB = Arbitration Parcels	Edits to the Work Plan will be done as follows: TLEC - Red CANADA - Blue MANITOBA - Green CHAIRPERSON - Purple						
First Nation	Site Name (Site#)	Acres	Parcel(s)	Canada Process Steps / Target Date	Canada Status as of Date	Manitoba Process Steps / Target Date	Manitoba Status as of Date	TPI/Encumbrance Method of Resolution	TLEC / EFN Process Steps / Target Date	TLEC Status as of Date	EFN Status as of Date	TPIs/Encumbrances/Comments	Schedule	ARB	Priority Parcel	Consultation Start - End Dates
Norway House	North Molson Lake A&D Plan 39 (34SLB)	317.20	1	2.36a ISC FRPAFIA acceptance.		2.21b MB confirms agreement to Method of resolution of issues.		PTUA	2.17b EFN accepts ESA checklist or final report by BCR 2.21a TLEC assists EFN in resolution of TPI/Encumbrance.	2.17b Met - December 11, 2020.		1 structure on Parcel D - Dennis Swanson has indicated that owner is willing to sign a Pre-Transfer Use Agreement. Naming BCR forwarded to the EFN by ISC - June 7, 2022	B		EFNP	
Norway House	William's River (1-20)	17.69	1	2.27a ISC Standing Offer Agree or survey tendered. 2.27b ISC survey contract awarded.		2.26 MB issues Crown Land Use Permit. 2.34 MB drafts OIC. 2.35 MB approves transfer by OIC.	2.26 Met May 6, 2021.		2.1 EFN sends BCR to ISC. 2.3b EFN sends amending BCR to ISC. 2.17b EFN accepts ESA checklist or final reoprt BCR.		2.1 Met December 3, 2019. 2.3b Met June 2, 2021. 2.17b Met April 15, 2021.	Currently awaiting the completion of the survey. Surveyor had some outstanding tasks to complete for the finalization of the survey and for it to be registered and accepted.	B			
Rolling River	NW 1/4 13-19-21 (Stuart Lake Selection)	5.49	1	2.33 ISC forwards legal description to MB. 2.36a ISC FRPAFIA acceptance. 2.36b ISC notifies MB of acceptance. 2.37a ISC submits MO/GIC submission to DOJ. 2.37b ISC submit MO/GIC submission to HQ. 2.38 ISC MO or PCO establishes reserve.	2.33	2.34 MB Drafts OIC. 2.35 MB approves transfer by OIC.		28(2) BellMTS and Hydro	2.25a EFN signs RSM with conditions if any.	2.25a Met Jan. 8, 2019.		Prior to requesting the POIC, Canada requires consultation to be completed. TPI - Bell/MTS permit. Hydro access permit TBC	B		EFNP	
Rolling River	Site 5-11 - NW 1/4 28-16-19 (Former Strand) (Acquisition)	160.00	1	3.13a Survey tendered.	3.13a	3.21 MB drafts OIC. 3.22 MB approves transfer by OIC.		Survey out the 24 acres. 28(2) BellMTS and Hydro	2.21a TLEC assists EFN in resolution of TPI/Encumbrance.	3.17b		MIT requires 24 acres to enhance PR 270. RRFN provided terms to MIT. Meeting to be scheduled following a meeting with ISC. See 5-11 & 6-11). EFN to meet with MIT to discuss if they agree to survey out 24 acres. New Director at MIT. TPI's - Hydro and Bell/MTS.	B		EFNP	Mar 8, 2019 - Nov 27, 2019
Rolling River	Site 1-11 - SE 1/4 27-16-19 WPM (Former Strand)	159.40	1	3.20 ISC forwards legal description to MB. 3.23a ISC FRPAFIA acceptance 3.23b ISC notifies MB of acceptance 3.23d Canada accepts transfer of title 3.24 ISC submits MO/GIC submission to DOJ/HQ	3.20 Met Dec 23, 2022 3.23a 3.23b 3.23d 3.24 DOJ Met Feb 23, 2023	3.21 MB drafts OIC. 3.22 MB approves transfer by OIC.				3.17b		Title needs to be amended - Site 5-11 to be removed from Title before POIC can be requested. Mines and minerals held by the Province - will be transferred with POIC.	B		EFNP	Mar 8, 2019 - Nov 27, 2019
Rolling River	Site 7-11 - N 1/2 of NW 1/4 of 20-16-19 WPM (Former Strand)	80.02	1	3.20 ISC forwards legal description to MB.	3.20	3.21 MB drafts OIC. 3.22 MB approves transfer by OIC.				3.17b		FMAA TBD	B		EFNP	Mar 8, 2019 - Nov 27, 2019
Wuskwi Sipihk	Nicholls (1-14)	382.00	1	2.32a ISC registers survey at LTO 2.32b NRCan records plan in CLSR 2.33 ISC forwards legal description to MB	2.32a 2.32b 2.33	2.34 MB drafts OIC. 2.35 MB approves transfer by OIC.		Road closure/MB				Survey plan in LTO office for registration Sept 11, 2020. Road closure/MB.	B			Oct 4, 2019 - Jan 9, 2020
Bunibonibee	Knee Lake Lodge (1-2000) Phase 1	1,408.49	1	2.27b ISC survey contract awarded 2.27c) ISC/contractor completes survey	2.27b met June 14, 2022	2.25b MB signs photo base map 2.26 MB issues Crown Land Use Permit 2.34 MB drafts OIC 2.35 MB approves transfer by OIC	2.25B Met June 28, 2021 2.26 Met July 23, 2021					NRCan to prepare RSM subject to conditions. Phase 1. BCR 301-1043. BCR accepting ESA received Dec 2019. Acknowledgement and amendment request letter signed December 10, 2019 BCR 301-1071 dated December 16, 2019 increasing size of unencumbered area, but excluding access road.	B		EFNP	

ALL PARTY WORK PLAN 2022-2023	March 7, 2023			Q1 April 1 to June 30 Q2 July 1 to September 30 Q3 October 1 to December 31 Q4 January 1 to March 31	Schedule A to E Definitions: Refer to attached Appendix A.	ARB = Arbitration Parcels			Edits to the Work Plan will be done as follows: TLEC - Red CANADA - Blue MANITOBA - Green CHAIRPERSON - Purple							
First Nation	Site Name (Site#)	Acres	Parcel(s)	Canada Process Steps / Target Date	Canada Status as of Date	Manitoba Process Steps / Target Date	Manitoba Status as of Date	TPI/Encumbrance Method of Resolution	TLEC / EFN Process Steps / Target Date	TLEC Status as of Date	EFN Status as of Date	TPIs/Encumbrances/Comments	Schedule	ARB	Priority Parcel	Consultation Start - End Dates
Wuskwj Sipihk	Red Deer River North (5-01)	1,129.52	1	2.17a ISC completes ESA checklist or final report 2.33 ISC forwards legal description to MB	2.17a - Phase II - June 1, 2022 2.33	2.34 MB drafts OIC. 2.35 MB approves transfer by OIC.			2.17b EFN accepts ESA final report 2.21a TLEC assists EFN in resolution of TPI/Encumbrances		2.17b Met for Phase 1 ESA July 25 2018 and Phase 2 July 8 2022	Hydro Distribution Consultation to be re-initiated.	B		EFNP	Mar 21, 2014 -
Buffalo Point	Birch Point (1)	138.75	1	2.27a) ISC standing offer Agree or survey tendered 2.27b) ISC survey contract awarded 2.27c) ISC/Contractor completes survey	2.27a) Met 2.27b) Met October 7, 2022	2.26 MB issues Crown Land Use Permit			2.17b EFN accepts ESA checklist or final report by BCR. 2.21a TLEC assists EFN in resolution of TPI/Encumbrance.		2.17b Met Jan 18 2022	Park withdrawal internal task. Eligible. The Parties are working on the following issues: Road access, Boat Launch, Parking Lot, Light Beacon, Breakwater and picnic structures.	B		EFNP	
Norway House	Lebrix Lake A (21-01A)	733.70	1	2.36a ISC FRPAFIA acceptance		2.21b MB confirms agreement to Method of resolution of issues.			2.17b EFN accepts ESA checklist or final reoprt BCR 2.21a TLEC assists EFN in resolution of TPI/Encumbrance.			TPI identified (General permit No. 3351 Remote Cottage). Terry Mowatt wishes to retain cabin - Will need to be surveyed out. MB to survey out the GP of Mr. Mowatt - timeframe TBD Parties are discussing the logistics of that at the moment. MB to define boundary and produce a map to outline for all parties.	B			Mar 17, 2014 - July 11, 2018
Mathias Colomb	Kipahigan Lake (24)	502.69	1	2.10 ISC begins ARC Submission. 2.10b ISC completes land use/title search 2.14 ISC begins RSM preparation 2.20 ISC RDG/DM considers/grant conditional AIP 2.22a ISC sends RSM noting conditions if any to MB.	2.10b Met Feb 8, 2022 2.14 Met Feb 2, 2022	2.24 MB notifies results of review preliminary RSM.			2.17b EFN accepts results environmental assessment. 2.21a EFN resolves TPI/Encumbrances.	Assist with BCR.	Phase 1 acceptance BCR needed.	TPI - GP 1972 - Fish Camp. Treatment of fish camp must be addressed before signing the RSM. Phase 2 ESA recommended for Fish Camp. Original ESA 2013 - acceptance BCR outstanding - desk audit required. Once TPI is resolved RSM will be adjusted and circulated. Draft RSM was created by NRCan on February 8th, 2022	C			Mar 17, 2014 -
Norway House	Mission Island (9.02)	136.63	1	2.20 RDG/DM considers/grants conditional AIP 2.22a ISC sends RSM noting conditions if any to MB		2.21 MB MB confirms agreement to Method of resolution of issues. Access agreement to TLEC.		In negotiation to resolve	2.3b EFN sends amending BCR to ISC 2.17b EFN accepts ESA checklist or final report by BCR EFN to coordinate meeting with Northern Affairs Community.	2.3b Met November 9, 2022		Access Agreement - Private Lands. WPR Withdrawal Nelson River (internal task). Hydro Distribution. Land in a Northern Community - Norway House. EFN to coordinate meeting with Northern Affairs Community. Amending BCR Sent to EFN on June 23, 2022 - carves out private land from selection. Returned signed on November 15, 2022 - acknowledged November 22, 2022 Currently waiting on ISC environment team to produce a Desk Audit of the selection, as contamination no longer resides on the parcel.	C			
War Lake	Existing Water Treatment Plant and Old Water Treatment Plant (2-20)	1.19	1	2.20 ISC RDG considers/grants AIP 2.29 ISC sends survey plan to EFN/approval - TLEC review 2.31b) ISC reviews/signs plan 2.32a) ISC registers survey at LTO 2.32b) ISC records survey plan in CLSR	2.29 met December 6, 2022	2.25b MB signs photo base map 2.26 MB issues Crown Land Use Permit 2.34 MB drafts OIC 2.35 MB approves transfer by OIC	2.25b Met April 9, 2021 2.26 Met May 6, 2021		2.11 TLEC/EFN analyze methods of resolution 2.30a) EFN approves survey plan by BCR 2.30b) EFN names new reserve by BCR			Manitoba conducting asset condition report. (pending). Service agreement with one household required.	C			June 18, 2021 -
War Lake	Community Hall (Amended) (1-18)	0.43	1	2.20 ISC RDG considers/grants AIP 2.28a ISC/contractor sends provisional survey plans to LTO 2.29 ISC sends survey plan to EFN/approval - TLEC review		2.24 MB notifies results of review of preliminary photobase map.		Services Agreement	2.11 TLEC/EFN analyze methods of resolution 2.30a) EFN approves survey plan by BCR 2.30b) EFN names new reserve by BCR			Manitoba conducting asset condition report. (pending). Encroaches on roadway plan, Manitoba to provide direction.	C			June 18, 2021 -
War Lake	Administration Building (3-18)	0.00	1	2.20 ISC RDG considers/grants AIP 2.28a ISC/contractor sends provisional survey plans to LTO 2.29 ISC sends survey plan to EFN/approval - TLEC review		2.24 MB notifies results of review of preliminary photobase map.		Services Agreement	2.11 TLEC/EFN analyze methods of resolution 2.30a) EFN approves survey plan by BCR 2.30b) EFN names new reserve by BCR			Manitoba conducting asset condition report (pending).	C			June 18, 2021 -
War Lake	Fire Hall and Garage (amended)(1-22)	0.29	1	2.20 ISC RDG considers/grants AIP 2.28a ISC/contractor sends provisional survey plans to LTO 2.29 ISC sends survey plan to EFN/approval - TLEC review		2.24 MB notifies results of review of preliminary photobase map.		Services Agreement	2.11 TLEC/EFN analyze methods of resolution 2.30a) EFN approves survey plan by BCR 2.30b) EFN names new reserve by BCR			Manitoba conducting asset condition report (pending).	C			June 18, 2021 -
Wuskwj Sipihk	Bell River North (3-02)	1,955.27	1	2.22a ISC sends RSM to MB noting conditions. 2.22b ISC circulates RSM to TLEC. 2.23 ISC circulates RSM to EFN. 2.25c ISC signs RSM. 2.27a ISC prepares survey instructions.		2.24 MB notifies results of review of preliminary photobase map.			2.21a TLEC assists EFN in resolution of TPI/Encumbrance.			Road Drain - Plan 1489 (M) - to be excluded Access Agreement - Bell Canyon Lookout Point (m). RSM to be adjusted once TPI (Bell Canyon access agreement) resolved and will then be circulated. Consultation re-initiated Oct 4, 2019.	C			Mar 21, 2014/Oct 4, 2019 - Jan 9, 2020

25

26,462.99

ALL PARTY WORK PLAN 2022-2023	March 7, 2023				Q1 April 1 to June 30 Q2 July 1 to September 30 Q3 October 1 to December 31 Q4 January 1 to March 31		Schedule A to E Definitions: Refer to attached Appendix A.			ARB = Arbitration Parcels	Edits to the Work Plan will be done as follows: TLEC - Red CANADA - Blue MANITOBA - Green CHAIRPERSON - Purple					
First Nation	Site Name (Site#)	Acres	Parcel(s)	Canada Process Steps / Target Date	Canada Status as of Date	Manitoba Process Steps / Target Date	Manitoba Status as of Date	TPI/Encumbrance Method of Resolution	TLEC / EFN Process Steps / Target Date	TLEC Status as of Date	EFN Status as of Date	TPIs/Encumbrances/Comments	Schedule	ARB	Priority Parcel	Consultation Start - End Dates
Wuskwil Sipink	Lot 14-16 Block 29 Plan 426 PLTO (Former Town of the Pas Property) (10-10) (Acquisition)	0.78	1	3.8b ISC completes ESA checklist or final report. 3.20 ISC forwards legal description to MB.	3.8b Phase II - May 30, 2022 3.11c 3.20	3.21 MB drafts OIC. 3.22 MB approves transfer by OIC.		MDSA	3.4 EFN notifies Municipality for MDSA			WFSN making efforts to move ahead without MDSA as extensive efforts with The Pas have been fruitless	C		EFNP	Nov 7, 2018 - Dec 12, 2018
Brokenhead	Certificate of Title #1960361/1 - Lots 137 -142 Block 2 Plan 129 WLTO (W. Div) in RL 1 Parish of St. John (360 Broadway Ave, City of Winnipeg) (Acquisition)	0.39	1	3.8a ISC/EFN ESA site visit/screening. 3.11c Canada Confirms agreement to Method of resolve		3.11b Manitoba confirms agreement to Method of resolve.		Land Code Permit	3.4 EFN notifies city/municipality/coo m.re MDSA			MDSA is required. ESA required. Boundary Inspection completed by NRCan. Bell MTS, Hydro Gas line/distribution/electrical vault/land in urban area. EFN to inform priority/position with this parcel.	D			
Brokenhead	East St. Paul CT#2589636 (4-11) (Acquisition)	155.00	1	3.10b ISC RDG/DM considers/grants conditional AIP 3.11c Canada Confirms agreement to Method of resolution	3.10b Met - August 4, 2022	3.11b Manitoba confirms agreement to Method of resolve.		Land Code Permit	3.11a EFN resolves TPI/Encumbrances			First Nation is considering "title splitting" to move along part of this parcel and splitting the North and South portion from eachother. This activity must be done by the FN, their legal counsel and the lands office. - Feb 9, 2023 Caveat#199722 - MTS Allstream Inc. Caveat#3498425 - MTS Allstream Inc. Road - MIT - PTH101 & Wenzel St. Right of Way Required. MB is in negotiations with BON. Confirm survey plan. MIT is surveying parcel and ESA is being conducted by MB. MDSA not required as per letter from MB and Canada Nov 24, 2016. EFN provides letter from MB to CAN on MIT ROW Dec 7, 2016. Land in a Municipality RM of ESP - MDSA not required as per letters from MB (July 22, 2016) and Canada (June 28, 2016).	D			FNs - Initiated July 6, 2016 / Closed September 15, 2016 MMF - Initiated June 18, 2021 /
Brokenhead	East St. Paul CT#2589635 (3-11)(Acquisition)	54.00	1	3.10b ISC RDG/DM considers/grants conditional AIP 3.11c Canada Confirms agreement to Method of resolution	3.10b Met - August 4, 2022	3.11b Manitoba confirms agreement to Method of resolution.		Land Code Permit	3.6 EFN concludes MDSA negotiation 3.11a EFN resolves TPI/Encumbrances			Land in a Municipality - RM of East St. Paul Hydro Distribution - Legal description needed for insertion into BON Land Code permit. Easement#A16372 - Winnipeg Pipe Line Co. Ltd.Easement#A16. Caveat#209804 - Manitoba Hydro Electric Board Caveat#2211442 - RM of ESP. EFN advised Imperial Oil it seeks a new Easement Agreement. Imperial Oil won't provide Depth of Cover Survey done in fall 2015. MB and BON in negotiations on the land exchange. The FN and RM want a service agreement. Further discussion is required in terms of surveying out TPIs. There are subdivision and title issues that must be contemplated by the EFN and all involved. MDSA not required as per letter from MB and Canada Nov 24, 2016.	D		EFNP	FNs - Initiated July 6, 2016 / Closed September 15, 2016 MMF - Initiated June 18, 2021 /
Brokenhead	East St. Paul CT#2589633 (1-11) (Acquisition)	2.00	1	3.10b ISC RDG/DM considers/grants conditional AIP 3.11c Canada Confirms agreement to Method of resolution.	3.10b August 4, 2022	3.11b Manitoba confirms agreement to Method of resolution.		Land Code Permit	3.6 EFN concludes MDSA negotiation 3.11a EFN resolves TPI/Encumbrances			Land in a Municipality - RM of East St. Paul Hydro Distribution - Legal description needed from ISC for insertion into BON Land Code permit. Caveat#2211448- RM of East St. Paul. MB and BON in negotiations on the land exchange. The FN and RM want a service agreement. Canada cannot remove TPIs off affected parcels, and that further discussion is required in terms of surveying out TPIs. There are subdivision and title issues that must be contemplated by the EFN and all involved. MDSA not required as per letter from MB and Canada Nov 24, 2016.	D		EFNP	FNs - Initiated July 6, 2016 / Closed September 15, 2016 MMF - Initiated June 18, 2021 /
Brokenhead	East St. Paul CT#2589634 (2-11) (Acquisition)	5.00	1	3.10b ISC RDG/DM considers/grants conditional AIP 3.11c Canada Confirms agreement to Method of resolve	3.10b August 4, 2022	3.11b Manitoba confirms agreement to Method of resolution.		Land Code Permit	3.6 EFN concludes MDSA negotiation 3.11a EFN resolves TPI/Encumbrances			Land in a Municipality - RM of East St. Paul Hydro Distribution - Legal description needed from ISC for insertion into BON Land Code permit. MB and BON in negotiations on the land exchange. The FN and RM want a service agreement. Canada cannot remove TPIs from affected parcels, further discussion is required in terms of surveying out TPIs. There are subdivision and title issues that must be contemplated by the EFN and all involved. MDSA not required as per letter from MB and Canada Nov 24, 2016.	D		EFNP	FNs - Initiated July 6, 2016 / Closed September 15, 2016 MMF - Initiated June 18, 2021 /

ALL PARTY WORK PLAN 2022-2023	March 7, 2023 Q1 April 1 to June 30 Q2 July 1 to September 30 Q3 October 1 to December 31 Q4 January 1 to March 31				Schedule A to E Definitions: Refer to attached Appendix A.				ARB = Arbitration Parcels	Edits to the Work Plan will be done as follows: TLEC - Red CANADA - Blue MANITOBA - Green CHAIRPERSON - Purple						
First Nation	Site Name (Site#)	Acres	Parcel(s)	Canada Process Steps / Target Date	Canada Status as of Date	Manitoba Process Steps / Target Date	Manitoba Status as of Date	TPI/Encumbrance Method of Resolution	TLEC / EFN Process Steps / Target Date	TLEC Status as of Date	EFN Status as of Date	TPIs/Encumbrances/Comments	Schedule	ARB	Priority Parcel	Consultation Start - End Dates
Brokenhead	East St. Paul CT#2589645 (9-11) (Acquisition)	44.00	1	3.8a ISC/EFN ESA site visit/screening. 3.10b ISC RDG/DM considers/grants conditional AIP 3.11c Canada Confirms agreement to Method of resolution	3.10b August 4, 2022	3.11b Manitoba confirms agreement to Method of resolution.		Land Code Permit	3.6 EFN concludes MDSA negotiations. 3.11a EFN resolves TPI/Encumbrances.			Caveat#235394 - MTS Allstream Inc. Hydro Distribution - resolved as per agreed to form. Legal description needed for insertion into Land Code permit. Road - MIT - PTH 59 & PR 202 Right of Way Requirement MIT will need to determine their interest to survey (Drawings provided). MB and BON in negotiations on the land purchase. The FN and RM want a service agreement. Further discussion is required in terms of surveying out TPIs. There are subdivision and title issues that must be contemplated by the EFN and all involved. MDSA not required as per letter from MB and Canada Nov 24, 2016. EFN provides letter from MB to CAN on MIT ROW Dec 7, 2016.	D			FNs - Initiated July 6, 2016 / Closed September 15, 2016 MMF - Initiated June 18, 2021 /
Brokenhead	East St. Paul CT#2589644 (8-11) (Acquisition)	51.00	1	3.8a ISC/EFN ESA site visit/screening. 3.10b ISC RDG/DM considers/grants conditional AIP 3.11c Canada Confirms agreement to Method of resolution	3.10b August 4, 2022	3.11b Manitoba confirms agreement to Method of resolution.		Land Code Permit	3.6 EFN concludes MDSA negotiations. 3.11a EFN resolves TPI/Encumbrances.			Caveat#235805 - MTS Allstream Inc. Hydro Distribution - resolved as per agreed to form. Legal description needed for insertion into Land Code permit. Road - MIT - PTH 59 & PT 202 Right of Way Requirement. Caveat#2257312-RM of East St. Paul. Caveat#3339966-RM of East St. Paul. Land in a municipality RM of ESP - MDSA not required as per letters from MB (July 22, 2016) and Canada (June 28, 2016). MI is currently surveying out their interest. MB and BON in negotiations on the land exchange. The FN and RM want a service agreement. Further discussion is required in terms of surveying out TPIs. There are subdivision and title issues that must be contemplated by the EFN and all involved. MDSA not required as per letter from MB and Canada Nov 24, 2016. EFN provides letter from MB to CAN on MIT ROW Dec 7 2016. BCR and Cover Letter sent to EFN Feb 10, 2020.	D			FNs - Initiated July 6, 2016 / Closed September 15, 2016 MMF - Initiated June 18, 2021 /
Brokenhead	East St. Paul CT#2589640 (6-11) (Acquisition)	9.00	1	3.10b ISC RDG/DM considers/grants conditional AIP 3.11c Canada Confirms agreement to Method of resolve	3.10b August 4, 2022	3.11b Manitoba confirms agreement to Method of resolution.		Land Code Permit	3.6 EFN concludes MDSA negotiation 3.11a EFN resolves TPI/Encumbrances			Land in a Municipality - RM of East St. Paul. Legal description needed for insertion into permit. Easement #A16594 - Winnipeg Pipe Line Co. Ltd. require legal description from ISC prior to executing permit. EFN advised Imperial Oil it seeks a new Easement Agreement. Imperial Oil are in discussion over an agreement. Depth of Cover Survey done in fall 2015 EFN. MB and BON in negotiations on the land exchange. MB and BON in negotiations on the land exchange. The FN and RM want a service agreement. Canada cannot remove TPIs from affected parcels, further discussion is required in terms of surveying out TPIs. There are subdivision and title issues that must be contemplated by the EFN and all involved. MDSA not required as per letter from MB and Canada Nov 24, 2016 Phase II ESA recommended.	D		EFNP	FNs - Initiated July 6, 2016 / Closed September 15, 2016 MMF - Initiated June 18, 2021 /
Brokenhead	East St. Paul CT#2589637 (5-11) (Acquisition)	144.00	1	3.10b ISC RDG/DM considers/grants conditional AIP 3.11c Canada Confirms agreement to Method of resolve	3.10b August 4, 2022	3.11b Manitoba confirms agreement to Method of resolution.		Land Code Permit	3.6 EFN concludes MDSA negotiation 3.11a EFN resolves TPI/Encumbrances	MDSA not required as per letter from MB and Canada Nov 24, 2016.		MB and BON are in negotiations on the land exchange. The FN and RM want a service agreement. There are subdivision and title issues that must be contemplated by the EFN and all involved. Further discussion is required in terms of surveying out TPIs. There are subdivision and title issues that must be contemplated by the EFN and all involved. Phase II ESA is recommended. MDSA not required as per letter from MB and Canada Nov 24, 2016	D		EFNP	FNs - Initiated July 6, 2016 / Closed September 15, 2016 MMF - Initiated June 18, 2021 /

ALL PARTY WORK PLAN 2022-2023	March 7, 2023			Q1 April 1 to June 30 Q2 July 1 to September 30 Q3 October 1 to December 31 Q4 January 1 to March 31	Schedule A to E Definitions: Refer to attached Appendix A.				ARB = Arbitration Parcels	Edits to the Work Plan will be done as follows: TLEC - Red CANADA - Blue MANITOBA - Green CHAIRPERSON - Purple						
First Nation	Site Name (Site#)	Acres	Parcel(s)	Canada Process Steps / Target Date	Canada Status as of Date	Manitoba Process Steps / Target Date	Manitoba Status as of Date	TPI/Encumbrance Method of Resolution	TLEC / EFN Process Steps / Target Date	TLEC Status as of Date	EFN Status as of Date	TPIs/Encumbrances/Comments	Schedule	ARB	Priority Parcel	Consultation Start - End Dates
Brokenhead	Parcel 1 (Lac du Bonnet South) (1-01 & 1-01A) Phase A and B east of municipal road.	966.00	2	2.21c Canada confirms agreement to Method of resolve		2.21b Manitoba confirms agreement with the Methods proposed to resolve all issues.		Land Code Permit	2.21a EFN resolves TPI.			MDSA not required. MTS line identified during survey, EFN to draft utility permit which will confirm any further survey work. Drainage agreement under development between BON and MB for third party drainage usage. MB requirements for surveying road allowance to be addressed by MB. Manitoba requirements as it relates to surveying out road allowance to be addressed by the province. ESA acceptance BCR required. <u>Awaiting First Nation to send back the draft Report to ENV.</u> per the technical meeting January 16, 2020 with MB/TLEC and Canada. MB to resolve surveying issues related to MTS exclusion, re-posting of the site, drainage agreement and completing a statement of work. TLEC to verify if the EFN has information regarding MTS. Canada forwarded MB MTS contact and CC's MTS contact to initiate conversation. MDSA not required per Canada letter dated June 28, 2016 and MB letter dated July 22, 2016. TPI - GP 6434 - Snowman Trail (Resolved - To be removed from TRELES after Reserve). Manitoba Hydro Distribution Line. MB conducting survey.	D		EFNP	
Brokenhead	East St. Paul CT#2589641 (7-11) (Acquisition)	14.00	1	3.8a ISC/EFN ESA site visit screening. 3.10b ISC RDG/DM considers/grants conditional AIP 3.11c Canada Confirms agreement to Method of resolution	3.10b August 4, 2022	3.11b Manitoba confirms agreement to Method of resolution.		Land Code Permit	3.6 EFN concludes MDSA negotiations 3.11a EFN resolves TPI/Encumbrances			Land in a Municipality - RM of East St. Paul Hydro Distribution - resolved as per agreed to form. Legal description needed for insertion into 28(2) permit. Road - MIT - PTH 59 & PR 202 Right of Way Requirement Caveat#2257312- RM of East St. Paul Caveat#3339966- RM of East St. Paul MI is currently surveying out their interest. MB and BON in negotiations on the land exchange. The FN and RM want a service agreement. Further discussion is required in terms of surveying out TPIs. There are subdivision and title issues that must be contemplated by the EFN and all involved. MDSA not required as per letter from MB and Canada Nov 24, 2016. EFN provides letter from MB to CAN on MIT ROW Dec 7, 2016.- ESA completed. BCR and Cover Letter sent to EFN Feb.10, 2020.	D		EFNP	FNs - Initiated July 6, 2016 / Closed September 15, 2016 MMF - Initiated June 18, 2021 /
Buffalo Point	Water lot Parcels A, B, and C Plan 17479 WLTO	0	1	3.7a ISC begins ARC submission 3.7b ISC completes land use/title search 3.8a ISC EA site visit 3.12 Canada determines survey requirements if any.								MINR letter to BPFN Oct 24, 2012. Concern with Parcel A re: small craft safety, structures in waterway. Meeting held with DFO Dec. 2015, prepared to relinquish interest on all 3 Water Lots A, B, & C back to MB as required by reversionary clause. Procedure to be identified, Includes Breakwater structure. DFO to provide report. DFO is consulting on this parcel. ISC is requesting a new Manitoba response letter. Manitoba advised April 30, 2020 that Manitoba waived reversionary clause. Manitoba requires confirmation from Canada or Buffalo Point First Nation that the lands have been transferred to Buffalo Point First Nation in order to determine next steps.	D			March 15, 2019 - June 27, 2019
Buffalo Point	Lands Nearby Middlebro, MB (1-14)	1,494.00	1	2.21c Canada confirms agreement to Method of resolution.		Manitoba to identify the area of private land- COMPLETE Private land: E1/2 NW 5 & NW 6-1-16 EPM (excluded). 2.21b MB confirms agreement with Methods proposed to resolve all issues.			2.21a EFN resolves TPI/Encumbrances.			Caveat #2496135 - MTS Easement - 28(2) permit. BelIMTS Facilities - 28(2) permit required. Land in a Municipality - RM of Piney. Hydro Distribution Line - 28(2) permit required. Road - Prov - PTH 12 - FA 13.03. Caveat #2496136 - MTS Easement - 28(2) permit. Not an EFN priority.	D			
Buffalo Point	PTH 12 (Acquisition) (1-06)	70.04	1	2.21c Canada confirms agreement to Method of resolution.		2.21b MB confirms agreement with Methods proposed to resolve all issues.			EFN and MIT to discuss resolution of the set back line.			Hydro Distribution Facilities. Road PTH # 12 - FA 13.03c. Taxes paid - Tax Certificate issued. Meetings held - MIT, MINR, TLEC. MIT seeks to maintain 'control zone'.	D			

ALL PARTY WORK PLAN 2022-2023	March 7, 2023 Q1 April 1 to June 30 Q2 July 1 to September 30 Q3 October 1 to December 31 Q4 January 1 to March 31				Schedule A to E Definitions: Refer to attached Appendix A.				ARB = Arbitration Parcels	Edits to the Work Plan will be done as follows: TLEC - Red CANADA - Blue MANITOBA - Green CHAIRPERSON - Purple						
First Nation	Site Name (Site#)	Acres	Parcel(s)	Canada Process Steps / Target Date	Canada Status as of Date	Manitoba Process Steps / Target Date	Manitoba Status as of Date	TPI/Encumbrance Method of Resolution	TLEC / EFN Process Steps / Target Date	TLEC Status as of Date	EFN Status as of Date	TPIs/Encumbrances/Comments	Schedule	ARB	Priority Parcel	Consultation Start - End Dates
Bunibonibee	Knee Lake Lodge (1-2000) Phase 2	103.30	1	2.21c Canada confirms agreement to Method of resolve		2.21b MB confirms agreement to Method of resolution of issues.		Negotiation on Method of resolution (purchase) limited in MFA due to private ownership of the Lodge.	2.17b EFN accepts ESA checklist or final report BCR 2.21a TLEC assists EFN in resolution of TPI/Encumbrance.		2.17b Met November 7, 2019	NRCan to prepare RSM subject to conditions. Phase 1. BCR 301-1043. BCR accepting ESA received from EFN. Requires a Phase II ESA. TPI - MISC 3482 - Airstrip TPI - MISC 3482 - Lodge Tourist Operation Impact - Reasonable Use Area Acknowledgement Letter Signed December 10, 2019 RSM to be resnt to EFN.	D			
God's Lake	East End of God's Lake (4-02)	195.81	1	2.17a ISC completes ES checklist or final report. 2.33 ISC forwards legal description to MB		2.21b MB confirms agreement to Method of resolution of issues. 2.34 MB drafts OIC 2.35 MB approves transfer by OIC		Access agreement w/MB - SC to provide legal description	2.11 TLEC/EFN will analyze Methods of resolution. 2.3b EFN sends amending BCR to ISC.	2.30b) Nov 5, 2020 Naming and Survey acceptance.	2.3b Met May 29, 2020.	Parcel received a new ESA in fiscal 2020-2021. Access Agreement -Lodge to Airstrip to be finalized. Survey completed Oct 16, 2019. Legal description provided to MB. Moved from schedule B to D re ESA update. Awaiting Conservation Officer report on debris and clean up. Consultation re-initiated Jan 13, 2020.	D		EFNP	Mar 21, 2014 -
God's Lake	Elk Island (2-2000)	11,499.70	1	2.17a ISC completes ESA checklist or final report. 2.20 ISC RDG grants conditional approval 2.21c Canada Confirms agreement to Method of resolution.								Currently, ISC environment group has determined the parcel is ineligible due to high contamination, unless Manitoba can provide documentation to suggest otherwise. Manitoba plans to schedule a meeting with ISC to discuss further. ISC Environmental officer sent a letter to GLFN to explaining containmoation issues on Elk Island. No TPI's	D		EFNP	
God's Lake	Kanuchuan Rapids (1-2000)	544.17	1	2.20 ISC RDG grants conditional AIP 2.21c Canada confirms agreement to Method of resolution.		2.24 MB notifies results of review of preliminary photobase map.			2.17b EFN accepts ESA checklist or final report by BCR		Remediation clean up site program -EFN to send proposal to Mines Branch.	RSM to be adjusted upon TPI resolution and then circulated. GLFN advised at Technical meeting that a phase II is being conducted on this site. GLFN advised they made a request to Mines branch to have this site phased with no reply. GLFN advised there is site clean up to be done as a result of Hydro's presence. MB to do more research on this as it involves considerable clean up. Awaiting the Consultant to provide the Final Report of the Phase I ESA as well as the 1st draft for the Phase II ESA Report. Followed-up with the PSPC on January 23, 2020. Desk ESA Audit letter sent by EFN Nov 6 2020.	D		EFNP	Mar 21, 2014 -
God's Lake	Elk Island (2-2000-B)	193.20	1	2.17a ISC completes ESA checklist or final report. 2.20 ISC RDG grants conditional approval 2.21c Canada Confirms agreement to Method of resolution.		2.21b Manitoba confirms agreement with the Methods proposed to resolve all issues.		In negotiation to resolve	2.21a TLEC assists EFN in resolution of TPI/Encumbrance.			TPI - Mining Claim - GoGo. ISC environment group has determined the parcel is ineligible due to high contamination, unless Manitoba can provide documentation to suggest otherwise. Manitoba plans to schedule a meeting with ISC to discuss further.	D		EFNP	
God's Lake	Hydro Lot 1 (1-22)	2.06	1	2.10b ISC completes land use/title search 2.10c ISC advises other fed. dept/agencies 2.14 ISC begins RSM preparation	2.10b Met - July 18, 2022 2.14 met - July 18, 2022 2.10c met Feb. 8, 2023	2.3a MB receives BCR 2.8 MB advises whether site is eligible 2.24 MB notifies results of reiveiw of preliminary photobase map	2.3a Met Apr 28/22 2.8 Met July 15/22					Confirm the EFN's plans to determine if designation is required.	D		EFNP	
God's Lake	Little Stull Lake (9) - Phase 2	1,154.74	1	2.20 ISC RDG grants conditional AIP 2.21c Canada Confirms agreement to Method of resolution. 2.22a ISC sends RSM noting conditions if any to MB.		2.21b Manitoba confirms agreement with the Methods proposed to resolve all issues.		In negotiation to resolve	2.11 TLEC/EFN analyze Methods of resolution.		EFN sent BCR and map. BCR 296-974 dated March 11, 2015 phasing selection for survey.	GLFN working with MKO to finalize mining protocol. TPI - Mining Claim - Katie 1 - W50856 TPI - Mining Claim - Katie 2 - W50857 TPI - Mining Claim - Katie 3 - W50858 TPI - Mining Claim - Gail 1 - W50863 TPI - Mining Claim - Gail 2 - W50864 TPI - Mining Claim - Island 2 - W52235 TPI - Mining Claim - Ken 1 - W52561	D			
Manto Sipi	Lot 1 Plan 2491 & Pt. Plan 4955 (B)	10.75	1	2.21c Canada confirms agreement to Method of resolve.		2.21b Manitoba confirms agreement with the Methods proposed to resolve all issues.		Exclude, rescind, negotiate	2.17b EFN accepts ESA checklist or final report by BCR 2.21a TLEC assists EFN in resolution of TPI/Encumbrance.			GP 2740 - Lodge. Lodge is band owned. EFN is in discussion on how to move forward with lodge. TLEC to touch base with EFN. ESA comments to be sent to PSPC anticipated for January 29, 2020 - Updating Appendix D&E and developing BCR/Letters - March 4, 2020. HBMA: Hazardous Building Material Assessment. Parcel has cabins and a lodge on site.	D			
Manto Sipi	God's River (20) North of Lodge	106.15	1	2.16 ISC/EFN EA Site Visit/Screening 2.21c Canada confirms agreement to Method of resolve.		3.24 MB drafts OIC. 3.25 MB approves transfer by OIC.		Drainage access Agreement	2.21a EFN resolves TPI/Encumbrances.		Access Agreement - Off take Drain Maintenance (for airport).	MSCN reviewing drainage access agreement and BCR. TLEC advised they will verify status of the Drainage agreement with EFN as it is with their legal counsel. Agreement still in review with EFN. ESA to be conducted in 2020-2021 fiscal year. Consultation re-initiated Jan 13, 2020.	D			Mar 21, 2014 -

ALL PARTY WORK PLAN 2022-2023	March 7, 2023 Q1 April 1 to June 30 Q2 July 1 to September 30 Q3 October 1 to December 31 Q4 January 1 to March 31				Schedule A to E Definitions: Refer to attached Appendix A.				ARB = Arbitration Parcels	Edits to the Work Plan will be done as follows: TLEC - Red CANADA - Blue MANITOBA - Green CHAIRPERSON - Purple						
First Nation	Site Name (Site#)	Acres	Parcel(s)	Canada Process Steps / Target Date	Canada Status as of Date	Manitoba Process Steps / Target Date	Manitoba Status as of Date	TPI/Encumbrance Method of Resolution	TLEC / EFN Process Steps / Target Date	TLEC Status as of Date	EFN Status as of Date	TPIs/Encumbrances/Comments	Schedule	ARB	Priority Parcel	Consultation Start - End Dates
Manto Sipi	Elk Island (17.2)	17.18	1	2.21c Canada Confirms agreement to Method of resolve.					2.21a TLEC assists ISC environment group has determined the parcel is ineligible due to high contamination unless Manitoba can provide documentation to suggest otherwise. Manitoba plans to schedule a meeting with ISC to discuss further.		Contamination is not a TPI.	Parcel is surveyed.	D			
Manto Sipi	Elk Island (17.3)	30.27	1	2.21c Canada Confirms agreement to Method of resolve.					2.21a TLEC assists EFN in resolution of TPI/Encumbrance.		Contamination is not a TPI.	Parcel is not surveyed. ISC environment group has determined the parcel is ineligible due to high contamination, unless Manitoba can provide documentation to suggest otherwise. Manitoba plans to schedule a meeting with ISC to discuss further. RSM to be adjusted upon TPI resolution and then circulated.	D			
Manto Sipi	Elk Island (17.4)	25.48	1	2.21c Canada Confirms agreement to Method of resolve.					2.21a TLEC assists EFN in resolution of TPI/Encumbrance.		Contamination is not a TPI	Parcel is surveyed. ISC environment group has determined the parcel is ineligible due to high contamination unless Manitoba can provide documentation to suggest otherwise. Manitoba plans to schedule a meeting with ISC to discuss further.	D			
Manto Sipi	Elk Island (17.5)	50.92	1	2.21c Canada Confirms agreement to Method of resolve.					2.21a TLEC assists EFN in resolution of TPI/Encumbrance.		Contamination is not a TPI	Parcel is surveyed. ISC environment group has determined the parcel is ineligible due to high contamination, unless Manitoba can provide documentation to suggest otherwise. Manitoba plans to schedule a meeting with ISC to discuss further.	D			
Manto Sipi	Elk Island (17.6)	22.68	1	2.21c Canada Confirms agreement to Method of resolve.					2.21a TLEC assists EFN in resolution of TPI/Encumbrance.		Contamination is not a TPI.	Parcel is surveyed. ISC environment group has determined the parcel is ineligible due to high contamination, unless Manitoba can provide documentation to suggest otherwise. Manitoba plans to schedule a meeting with ISC to discuss further.	D			
Manto Sipi	Johnson Peninsula (18)	292.79	1	2.21c Canada Confirms agreement to Method of resolve.		2.21b Manitoba confirms agreement with the Methods proposed to resolve all issues.		FMAA				Private Minerals. ISC to determine if a FMAA or Pre-Permit will be issued. EFN is reviewing the FMAA Agreed Form. RSM to be adjusted upon TPI resolution and then circulated. Original ESA 2003. Phase 1 site visit done Dec 2019. ESA Process complete on April 6, 2021. FMAA revised by DOJ.	D			
Manto Sipi	Wapawaka Bay (Edmund Lake) (13)	50.69	1	2.21c Canada confirms agreement to Method of resolve.		2.21 b Manitoba confirms agreement with Methods proposed to resolve all issues. Letter from MB dated Dec 7, 1999 advises this selection is not available because it is "pristine wilderness"						TPI - GP 4527 - Lodge. Tourist Operation Impact. EFN to meet with lodge owner tentatively in June 2011. EFN awaiting request from MB about location of lodge. Original ESA 1999 BCR acceptance and Desk Audit required. ESA phase 1 completed - April 6, 2021. Requires a Phase II ESA. ISC comments to be submitted to consultant January 29, 2020. Reasonable Use Area to be clarified by MB.	D			
Manto Sipi	Kistigan Lake (12)	1,600.15	1	2.21c Canada confirms agreement to Method of resolve.		2.21b Manitoba confirms agreement with Methods proposed to resolve all issues. Mining Claims - Canada and MB to meet to discuss options to deal with mining interests on selections.			2.11 TLEC/EFN analyze Methods of resolution.			TPI - Mining Claim - Andrew 1 - W50853. TPI - Mining Claim - Cole 1 - W52072. TPI - Mining Claim - Cole 2 - W52073. TPI - Mining Claim - Cole 3 - W52074. TPI - Mining Claim - Otter 1 - W52079. TPI - Mining Claim - Otter 2 - W52080. RSM to be adjusted upon TPI resolution and then circulated. Original ESA 1999. Phase 1 complete - April 6, 2021. Final report due by consultant January 23, 2020. Requires a Phase II ESA.	D		EFNP	
Manto Sipi	Little Stull Lake (Additional) (12-01)	542.40	1	2.21c Canada confirms agreement to Method of resolve.		2.21b Manitoba confirms agreement with Methods proposed to resolve all issues Mining Claims. Canada and MB to meet in to discuss options to deal with mining interests on selections.			2.11 TLEC/EFN analyze Methods of resolution.			TPI - Mining Claim - Andrew 1 - W50853 (M). TPI - Mining Claim - Andrew 2 - W50854 (M). TPI - Mining Claim - Andrew 3 - W50855 (M). TPI - Mining Claim - Cole 1 - W52072. TPI - Mining Claim - Cole 2 - W52073. TPI - Mining Claim - Cole 3 - W52074. TPI - GP 6476 Pt NE 28-64-9E 2nd FIPPA request made. RSM to be adjusted upon TPI resolution and then circulated. Original ESA 1999 - Phase 1 ESA completed. ESA Phase I completed April 6, 2021.	D			

ALL PARTY WORK PLAN 2022-2023	March 7, 2023 Q1 April 1 to June 30 Q2 July 1 to September 30 Q3 October 1 to December 31 Q4 January 1 to March 31				Schedule A to E Definitions: Refer to attached Appendix A.				ARB = Arbitration Parcels	Edits to the Work Plan will be done as follows: TLEC - Red CANADA - Blue MANITOBA - Green CHAIRPERSON - Purple						
First Nation	Site Name (Site#)	Acres	Parcel(s)	Canada Process Steps / Target Date	Canada Status as of Date	Manitoba Process Steps / Target Date	Manitoba Status as of Date	TPI/Encumbrance Method of Resolution	TLEC / EFN Process Steps / Target Date	TLEC Status as of Date	EFN Status as of Date	TPIs/Encumbrances/Comments	Schedule	ARB	Priority Parcel	Consultation Start - End Dates
Manto Sipi	Little Stull Lake (Amended) (7-01)	818.33	1	2.21c Canada confirms agreement to Method of resolve.		2.21b Manitoba confirms agreement with Methods proposed to resolve all issues Mining Claims - Canada and MB to meet to discuss options to deal with mining interests on selections.			2.11 TLEC/EFN analyze Methods of resolution.			TPI - Mining Claim - Cabin 2 - W50862. RSM to be adjusted upon TPI resolution and then circulated. Survey contract awarded. Phase 1 ESA completed - April 6, 2021.	D			
Manto Sipi	Johnson Bay (Amended) (6-01)	512.38	1	2.21c Canada Confirms agreement to Method of resolution.		2.21b Manitoba confirms agreement with Methods proposed to resolve all issues. Independent review completed on the validity of interest by June 30, 2011.			2.17b EFN accepts ESA checklist or final report by BCR 2.21a TLEC assists EFN in resolution of TPI/Encumbrance.			TPI - Mining Claim - Godslith - W45426. 318.28 acres are encumbered by the mining claim. MSCN filed statement of claim against MB in 2015. RSM phasing parcel sent to EFN for review and signature. ESA acceptance BCR outstanding and Desk Audit required.	D		EFNP	
Manto Sipi	Jowsey Island (17-A)	11.97	1	2.21c Canada Confirms agreement to Method of resolution.		2.21b MB confirms agreement with Methods proposed to resolve all issues.			2.21a EFN resolves TPI/Encumbrances.			The utility of a Phase 2 ESA must be discussed since this parcel did not pass the Phase 1 due to arsenic contamination. ISC Env Officer preparing ESA chronology and obtaining 3rd party reports from Health Canada and preparing recommendation letter for Chief and Council.	D			
Mathias Colomb	Granville Lake 2A Phase 1 (2A Ph 1)	1,118.23	1	2.20 ISC RDG?DM considers/grants conditional AIP 2.21c Canada Confirms agreement to Method of resolution. 2.22a ISC sends RSM noting conditions to MB if any		2.21b MB confirms agreement to Method of resolution of issues.			2.21a TLEC assists EFN in resolution of TPI/Encumbrance.			Hydro Distribution. MTS Facilities. Land in a Northern Community (Granville Lake). TPI - Granville Lake - Northern Affairs. Hydro Easement requirement was withdrawn Apr 25, 2012. Lagoon. Road - Access Agreement. RSM to be adjusted upon TPI resolution and then circulated.	D		EFNP	
Mathias Colomb	Pawistik Falls (14)	814.63	1	2.17a ISC completed ES checklist or final report. 2.36a ISC FRPAFIA acceptance 2.36b ISC notifies MB of acceptance					2.21a TLEC assists EFN in resolution of TPI/Encumbrance.		Phase 2 EA acceptance BCR needed	Potential contamination to be addressed. Manitoba passed Provincial OIC July 12, 2017. Significant contamination issue. ISC has completed consultation requirements. ISC hand delivered Environment letter to Manitoba outlining contamination to Chief Lorna Bighetty, February 20, 2019.	D	ARB		Mar 17, 2014 - Jul 13, 2018
Mathias Colomb	Burntwood Lake (4)	1,189.60	1	Pending resolution of TPI. 2.10c ISC advises other fed. Dept/agencies 2.14 ISC begins RSM preparation. 2.16 ISC/EFN site visit screening. 2.20 ISC RDG/DM considers/grants conditional AIP 2.21c Canada confirms agreement to Method of resolution. 2.22a ISC sends RSM noting conditions if any to MB		2.21b MB confirms agreement to Method of resolution of issues.			2.21a TLEC assists EFN in resolution of TPI/Encumbrance.			TPI - GP 2723 - Lodge. Tourist Operation Impact. RSM to be adjusted upon TPI resolution and then circulated. ESA on 2019-2020 List.	D			
Mathias Colomb	Granville Lake 2A Phase 2 (2A Ph2)	36.37	1	2.20 ISC RDG/DM considers/grants conditional AIP 2.22a ISC sends RSM noting conditions if any to MB								MCCN currently addressing MB Housing issues on this selection. Hydro easement requirement removed on April 25, 2012.	D			
Mathias Colomb	Mile 99 (26)	391.83	1	2.20 ISC RDG/DM considers/grants conditional AIP 2.22a ISC sends RSM noting conditions if any to MB.		2.24 MB notifies results of review of preliminary photobase map.			2.17b EFN accepts results of Phase II environmental assessment. 2.21a EFN resolves TPI/Encumbrances. 2.25a EFN signs RSM with conditions noted if any.		Phase 2 acceptance BCR needed	TPI - GP 4720 - Primary Residence. There is another house without a GP - Pre-Transfer Use Agreement schedule is required. There is an unregistered cabin that was identified during the ESA. Private land and Hydro 66KV Transmission Line to be excluded by BCR. MTS Facilities - EFN has concerns with Phase 2 EA, but area is adjacent to TLE selection. RSM to be adjusted once TPI resolved and will then be circulated. ESA given to Chief Lorna Bighetty February 20, 2019. Original ESA 1994 - acceptance BCR outstanding - desk audit required. New ESA required.	D		EFNP	Mar 17, 2014 -
Mathias Colomb	Sandy Bay (SK)	115.00	1						2.21a EFN resolves TPI/Encumbrances.			MCCN working with SK region to schedule a meeting with SK provincial officials.	D			

ALL PARTY WORK PLAN 2022-2023	March 7, 2023			Q1 April 1 to June 30 Q2 July 1 to September 30 Q3 October 1 to December 31 Q4 January 1 to March 31	Schedule A to E Definitions: Refer to attached Appendix A.			ARB = Arbitration Parcels	Edits to the Work Plan will be done as follows: TLEC - Red CANADA - Blue MANITOBA - Green CHAIRPERSON - Purple							
First Nation	Site Name (Site#)	Acres	Parcel(s)	Canada Process Steps / Target Date	Canada Status as of Date	Manitoba Process Steps / Target Date	Manitoba Status as of Date	TPI/Encumbrance Method of Resolution	TLEC / EFN Process Steps / Target Date	TLEC Status as of Date	EFN Status as of Date	TPIs/Encumbrances/Comments	Schedule	ARB	Priority Parcel	Consultation Start - End Dates
Northlands	Chipewyan Lakes	242.94	1	2.22a ISC sends RSM noting conditions if any to MB 2.22b ISC circulates RSM to TLEC 2.23 ISC circulates RSM to EFN 2.25c) ISC signs RSM with conditions noted if any	2.22a met April 25, 2022 2.22b met August 19, 2022 2.23 met August 19, 2022 / December 13, 2022	2.25b Manitoba signs pohto base map 2.26 MB issues Crown Land Use Permit	2.25b Met March 23, 2023		2.25a EFN signs RSM with conditions if any.	2.1 Selection BCR 317-356 Oct 20, 2021		Hard copy of RSM has been sent to Manitoba for signature on January 10, 2023.	D			
Northlands	Thuycholeeni Lake 2	1021.19	1	2.22a ISC sends RSM noting conditions if any to MB 2.22b ISC circulates RSM to TLEC 2.23 ISC circulates RSM to EFN 2.25c) ISC signs RSM with conditions noted if any	2.22a met April 25, 2022 2.22b met August 19, 2022 2.23 met August 19, 2022 / December 13, 2022	2.25b Manitoba signs pohto base map 2.26 MB issues Crown Land Use Permit	2.25b Met March 23, 2023		2.25a EFN signs RSM with conditions if any.	2.1 Selection BCR 317-358 Oct 20, 2021		Hard copy of RSM has been sent to Manitoba for signature on January 10, 2023.	D			
Norway House	Robinson Lake A (43-01A)	268.34	1	2.36a ISC FRPAFIA acceptance		2.34 MB drafts OIC 2.35 MB approves transfer by OIC			2.17b EFN accepts ESA checklist or final report. 2.30a EFN approves survey plan by BCR. 2.30b EFN names new reserve by BCR.			Unregistered interest - Cabin - discovered during ESA. Moved to Schedule D as ESA needs to be completed. Will be moved back to B upon completion of ESA Report. Cabin is dilapidated and needs to be cleaned up. Potential for funding via Canada B21 application. Call out for funding proposals has been sent to the First Nation.	D		EFNP	Mar 17, 2014 -
Opaskwayak	Springwater (3-03)	958.39	1	2.33 ISC forwards legal description to MB		2.31a MB DOS issues tentative approval.			FNLMA vote.	EFN Completed steps.		AIP Letter provided April 2011 for Community Approval Process in order for Canada and Manitoba to proceed with the transfer of lands. Phase 1 ESA required as original done in 2010.	D			
Opaskwayak	Cemetery Lake (6-2000) Phase 1	1,116.00	1	2.17a) ISC completes ES checklist or final report 2.25c) ISC signs RSM with conditions		2.21b MB confirms agreement with the Methods proposed to resolve all issues- Mining claim. 2.24 MB notifies results of preliminary photobase map.		BCR required - determinations to be made by MB.	2.17b TLEC assists in securing the acceptance EA BCR 2.21a EFN resolves TPI / Encumbrances.			Land in a Municipality - RM of Kelsey. Parcel has been phased to isolate the TPIs on to phase 2. No TPIs. RSM sent to MBCC. MBCC requested further information, MINR committed to providing a response. Email dated Feb 15, 2019. Instructions for GRA needed to finalize RSM. Update to ESA required to move to Schedule D. MB to follow-up on GRA closure (Dec 7, 2020).	D		EFNP	
Opaskwayak	Surplus Federal Crown Land - City of Thompson (2-04) (Acquisition)	1.74	1	5.21 ISC request Manitoba to transfer interests to Canada		3.11b Manitoba confirms agreement to Method of Resolution			2.21 EFN resolves TPI/Encumbrance.			TPI - Stitico (CANWEST) caveat on the property. Partial Discharge initiated by the FN (unusual caveat, for future services). Updated EA required as per request from ISC, OCN provided ISC with notice of requests for CanWest to sign. Moved to Schedule D re ESA.	D		EFNP	
Opaskwayak	Atik Lake (2-03)	1,141.63	1	2.37b ISC submits MO Submission to HQ.								Prior to finalizing the steps necessary for ISC to recommend reserve creation for determination by the Minister, ISC requires the completion of consultation. Consultation letter sent to MMF Oct 31-2014. ISC requested POIC Jan 13-2017. Update to ESA will be required.	D			Oct 31, 2014 -
Opaskwayak	Saskeram WMA (1)	1,439.59	1	2.16 ISC/EFN ESA site visit screening. 2.20 ISC RDG grants conditional AIP 2.21c Canada confirms agreement to Method of resolution.		2.21b MB confirms agreement to Method of resolution of issues.		To be negotiated under OCN Land code	2.21a TLEC assists EFN in resolution of TPI/Encumbrance.			Ducks Unlimited. Private Land. AIP Letter required prior to Community Approval. RSM to be adjusted upon TPI resolution and then circulated. On ESA list for 2019-2020.	D			
Opaskwayak	Fisher Island (8-2000)	798.27	1	2.9 ISC commences land use/title search 2.10b ISC completes land use/title search 2.14 ISC begins RSM preparation 2.16 ISC/EFN ESA site visit screening. 2.21c Canada confirms agreement to Method of resolution.	2.9 Met - April 11, 2022 2.10b Met - May 2, 2022	2.21b MB confirms agreement to Method of resolution of issues.		To be negotiated under OCN Land code	2.21a TLEC assists EFN in resolution of TPI/Encumbrance.			ESA visit July 2002. Riparian Rights issue. Ducks Unlimited Control Structure. AIP Letter required prior to Community Approval. RSM to be adjusted upon TPI resolution and then circulated. New Phase 1 ESA required.	D			
Opaskwayak	Trapline (7-2000)	157.41	1	2.16 ISC/EFN ESA site visit screening.2.21c 2.21c) Canada confirms agreement to Method of resolution.		2.21b MB confirms agreement to Method of resolution of issues.		To be negotiated under OCN Land code	2.21a TLEC assists EFN in resolution of TPI/Encumbrance.			ESA visit July 2002. Riparian Rights issue. Ducks Unlimited Full Supply Line. AIP Letter required prior to Community Approval. RSM to be adjusted upon TPI resolution and then circulated. On ESA list for 2019-2020.	D			

ALL PARTY WORK PLAN 2022-2023	March 7, 2023			Q1 April 1 to June 30 Q2 July 1 to September 30 Q3 October 1 to December 31 Q4 January 1 to March 31	Schedule A to E Definitions: Refer to attached Appendix A.				ARB = Arbitration Parcels	Edits to the Work Plan will be done as follows: TLEC - Red CANADA - Blue MANITOBA - Green CHAIRPERSON - Purple						
First Nation	Site Name (Site#)	Acres	Parcel(s)	Canada Process Steps / Target Date	Canada Status as of Date	Manitoba Process Steps / Target Date	Manitoba Status as of Date	TPI/Encumbrance Method of Resolution	TLEC / EFN Process Steps / Target Date	TLEC Status as of Date	EFN Status as of Date	TPIs/Encumbrances/Comments	Schedule	ARB	Priority Parcel	Consultation Start - End Dates
Opaskwayak	Parcel B, Plan 38784 PLTO Post Office, (Acquisition) (1-04)	0.00	1	3.8 ISC/EFN ESA site visit screening. 3.10b ISC RDG grants conditional AIP 3.11C Canada confirms agreement to Method of resolution.		3.11 b MB confirms agreement to Method of resolution of issues.		To be negotiated under OCN Land code				MDSA with Town of The Pas required. - not required On ESA list for 2019-2020.	D			
Opaskwayak	Barrier Settlement (1-06) (Acquisition)	137.67	1	2.32a ISC registers survey at LTO 2.32b ISC records plan in CLSR 2.33 ISC forwards legal description to MB	2.32a met June 30, 2022 2.32b met August 22, 2022	3.21 MB drafts OIC 3.22 MB approves transfer by OIC		EFN to send BCR phasing & MB to revisit unregistered owner of cabin.	5.10 EFN negotiates purchase price of property with PSPC.		Execution of Purchase Agreement required. AIP Letter required prior to Community Approval Process.	Phase 2 ESA site visit October 29, 2022 - awaiting results and determination - site clean up required and burial sites were located. The acquisition and selection (lot 7) will move separately per phasing BCR dated January 11, 2022. Purchase agreement signed by EFN April 25, 2022 ESA site visit performed November 2021. Concerns re debris and exact location of burial site.	D			June 18, 2021 - July 30, 2021
Opaskwayak	Barrier Settlement (8) (Selection)	9.85	1	2.32a ISC registers survey at LTO 2.32b ISC records plan in CLSR 2.33 ISC forwards legal description to MB	2.32a Met June 30, 2022 2.32b Met August 22, 2022	2.21b MB confirms agreement to Method of resolution of issues.			2.21a EFN resolves TPI/Encumbrances.		Unregistered Interest - Cabin	Phase 2 ESA and considerable site clean up required. Abandoned cabin and debris. One cabin is present on Lot 7, one outhouse on Lot 7. The selection and the acquisition will move separately per phasing BCR dated January 11, 2022. Consultation has not yet been initiated on this crown land selection.	D			
Opaskwayak	Donfield Farms Ltd. (15-01) (Selection)	2,640.00	1	2.10c) ISC advises other fed. Dept/agencies 2.16 ISC/EFN ESA site visit screening. 2.20 ISC RDG grants conditional AIP 2.21c Canada confirms agreement to Method of resolution.		2.21b MB confirms agreement to Method of resolution of issues.		To be negotiated under OCN Land code	2.21a TLEC assists EFN in resolution of TPI/Encumbrance.			Bel/MTS Easement. Hydro Distribution Facilities. Land in a Municipality - RM of Kelsey - resolved. FNLMA - Community Approval.	D			
Opaskwayak	Donfield Farms Ltd. (15-01A) (Acquisition)	1,625.00	1	3.7c ISC advises other fed depts. 3.8a ISC/EFN ESA site visit 3.10b ISC RDG grants conditional AIP 3.11C Canada confirms agreement to Method of resolution.		3.11 b MB confirms agreement to Method of resolution of issues.		To be negotiated under OCN Land code				Hydro Distribution - FNLMA - Utility Permit. Bel/MTS Easement - Caveat #1033030/3-Utility Permit. Bel/MTS Easement - Caveat #1131952/3-Utility Permit. Bel/MTS Easement - Caveat #1032985/3-Utility Permit. Bel/MTS Easement - Caveat #103028/3-Utility Permit. Bel/MTS Easement - Caveat #1033029/3-Utility Permit. Bel/MTS Easement - Caveat #1032984/3-Utility Permit. Bel/MTS Easement - Caveat #1032383/3-Utility Permit. FNLMA - Community Approval. On ESA list for 2019-2020.	D			
Opaskwayak	Egg Lake Access Road Phase 2 (1-05R)	5.19	1	2.21c Canada confirms agreement to Method of resolution.		2.21b MB confirms agreement to Method of resolution of issues		To be negotiated under OCN Land code	2.17b TLEC assists in securing the acceptance ESA BCR from EFN. 2.21a EFN resolves TPI / Encumbrances. 2.30b TLEC assists in securing the naming BCR for the new reserve from the EFN.			Hydro Distribution for Plan # 50047. Access - Public Access Road - Egg Lake (M) ROW permit under OCN Land Code. INR to confirm if an Access Agreement is required or a permit will suffice. ESA requires update. Consultation has not yet been initiated on this crown land selection.	D		EFNP	
Opaskwayak	Egg Lake (Acquisition) (former rehab centre, Surplus Prov Crown Land) (1-08)	45.50	1	3.20 ISC forwards legal description to MB		3.11 b MB confirms agreement to Method of resolution of issues.						Hydro Distribution Facility - Permit under OCN Land Code required. ESA requires update.	D			June 18, 2021 - July 30, 2021
Opaskwayak	Cemetery Lake (6-2000) Phase 2	643.93	1	2.10 ISC begins ARC Submission. 2.20 ISC RDG grants conditional AIP 2.21c Canada confirms agreement to Method of resolution. 2.22a ISC sends RSM noting conditions if any to Manitoba.		2.21b MB confirms agreement to Method of resolution of issues.			2.21a TLEC assists EFN in resolution of TPI/Encumbrance.			Draft AIP package under review by ISC. Land in a Municipality - RM of Kelsey. Parcel has been phased to isolate the TPIs on phase 2. No TPIs. RSM sent to MBCC. MBCC requested further information, MINR committed to providing a response. Email dated Feb 15, 2019. EFN, TLEC, ISC, NRCan to meet on Hydro Transmission Line. Original ESA 2002 - desk audit required and acceptance BCR outstanding. Or new ESA.	D			

ALL PARTY WORK PLAN 2022-2023	March 7, 2023 Q1 April 1 to June 30 Q2 July 1 to September 30 Q3 October 1 to December 31 Q4 January 1 to March 31				Schedule A to E Definitions: Refer to attached Appendix A.				ARB = Arbitration Parcels	Edits to the Work Plan will be done as follows: TLEC - Red CANADA - Blue MANITOBA - Green CHAIRPERSON - Purple						
First Nation	Site Name (Site#)	Acres	Parcel(s)	Canada Process Steps / Target Date	Canada Status as of Date	Manitoba Process Steps / Target Date	Manitoba Status as of Date	TPI/Encumbrance Method of Resolution	TLEC / EFN Process Steps / Target Date	TLEC Status as of Date	EFN Status as of Date	TPIs/Encumbrances/Comments	Schedule	ARB	Priority Parcel	Consultation Start - End Dates
Rolling River	NW 1/4 26-16-19 WPM (12-01) Former Manns (Acquisition)	156.25	1	3.20 ISC forwards legal description to MB.	3.200	3.21 MB drafts provincial OIC. 3.22 MB approves transfer by OIC.		Private M&M road encroachments	3.11a EFN/TLEC negotiates settlement of TPI/Provincial interests/Encumbrances and confirms the Method of resolution for all issues in writing.	3.11a not Met Awaiting confirmation of road closure/sale from RM; awaiting confirmation from Canada on Method of resolution for Harvard Energy TPI.	TPI Harvard Energy - mines and minerals Potential road encroachment	Manitoba to advise if the road going through this property is officially closed and whether they will transfer to the EFN. If EFN takes the road, then parcelled encroachments may proceed to reserve. If EFN does not want the road then the encroachments must be accommodated/resolved to the satisfaction of all parties or be excluded and not transferred to reserve status. EFN to advise. Private Minerals (Harvard International) not addressed to satisfaction of TPI holder. RRFN to work with TLEC on FMAA. During April 26, 2019, meeting, IMC Chair reviewed the FMAA with the EFN on May 16, 2019.	D		EFNP	Mar 8, 2019 - Nov 27, 2019
Rolling River	NE 1/4 26-16-19 WPM (5-01) Cameron (Acquisition)	157.92	1	3.20 ISC forwards legal description to MB.	3.200	3.21 MB drafts OIC 3.22 MB approves transfer by OIC.		28(2) Hydro Road Encroachments				Manitoba to advise if the road going through this property is officially closed and whether they will transfer to the EFN. If EFN takes the road, then parcelled encroachments may proceed to reserve. If EFN does not want the road then the encroachments must be accommodated/resolved to the satisfaction of all parties or be excluded and not transferred to reserve status. EFN to advise.	D			Mar 8, 2019 - Nov 27, 2019
Rolling River	Site 6-11 - N 1/2 of the SW 1/4 28-16-19 WPM (Former Strand) (Acquisition)	160.00	1	3.13a Survey tendered.	3.13a	3.21 MB drafts OIC. 3.22 MB approves transfer by OIC.		Municipal Road	2.21a TLEC assists EFN in resolution of TPI/Encumbrance.			MIT wants 24 acres to enhance PR 270. RRFN provided terms to MIT. Meeting to be scheduled following a meeting with ISC. (See 5-11, 6-11 & 7-11).	D		EFNP	Mar 8, 2019 - Nov 27, 2019
Rolling River	Site 4-11 - NE 1/4 28-16-19 WPM (Former Strand)	154.75	1	3.8a ESC/EFN EA site visit/screening for Phase II. 3.8b ISC completes ES checklist or final report for Phase II. 3.20 ISC forwards legal description to MB	3.8a 3.8b 3.20	3.21 MB drafts OIC. 3.22 MB approves transfer by OIC.		28(2) Hydro and Bell/MTS				ESA requires Phase 2 Remedial Action Plan and clean-up - responsibility of RRFN. ISC to look into Phase 2 ESA funding and scheduling in 2022/23 fiscal year. To be removed from existing Title to allow 1-11, 2-11 and 3-11 parcels to move now. - Site 5-11 also to be removed from existing Title. Bell/MTS 28(2) permit required Hydro 28(2) permit required	D		EFNP	Mar 8, 2019 - Nov 27, 2019
Rolling River	Undeveloped Road Allowances (Acquisition)	87.10	1						3.1 EFN purchases land, holds title and enters in to binding offer to purchase or offer to purchase subject to conditions.		Meeting held with CSW, awaiting confirmation letter from MB.	Manitoba to Provide Letter confirming transfer to RRFN. MBCC has not advised that it's eligible yet.	D			
Sapotaweyak	Former Bilow Gas Bar (Acquisition) Mafeking (1-09)	1.55	1	2.21c) Canada confirms agreement to method of resolve		3.21 MB drafts provincial OIC. 3.22 MB approves transfer by OIC.		28(2) permits Hydro and Bell				Caveat #39929 - MTS - 28(2) Permit Hydro Distribution - 28(2) Permit. Land in a Municipality - RM of Mountain. MTS will not discharge Caveat 39929 unless SCN consents to updated MTS permit on main reserve. Blanket permit requested. Parcel has contamination of which the EFN is aware. Phase III ESA responsibility of SCN, to commence summer 2023.	D		EFNP	

ALL PARTY WORK PLAN 2022-2023	March 7, 2023			Q1 April 1 to June 30 Q2 July 1 to September 30 Q3 October 1 to December 31 Q4 January 1 to March 31	Schedule A to E Definitions: Refer to attached Appendix A.				ARB = Arbitration Parcels	Edits to the Work Plan will be done as follows: TLEC - Red CANADA - Blue MANITOBA - Green CHAIRPERSON - Purple						
First Nation	Site Name (Site#)	Acres	Parcel(s)	Canada Process Steps / Target Date	Canada Status as of Date	Manitoba Process Steps / Target Date	Manitoba Status as of Date	TPI/Encumbrance Method of Resolution	TLEC / EFN Process Steps / Target Date	TLEC Status as of Date	EFN Status as of Date	TPIs/Encumbrances/Comments	Schedule	ARB	Priority Parcel	Consultation Start - End Dates
Sapotaweyak	Pelican Rapids Access Road Phase 2 (Amended) (1-03)	5,281.93	1	2.21c) Canada confirms agreement to method of resolve		2.24 MB notifies results of review of preliminary photobase map						SCN meeting with Graymont & MB on Easement Agreement. Quarry Lease - QL 1209, Quarry Lease - QL 1211, Quarry Lease - QL 1210, Quarry Lease - QL 516, 567, 566, 565, 517, expired May 7, 2012. GP 956 - All weather Road Access, GP 1351 - Remote Cottage (hunting/fishing), GP 1882 - Remote Cottages (recreation) Cottages to be excluded upon signing of the RSM. Phase II ESA completed. RSM to be adjusted upon TPI resolution and then circulated. Ongoing discussions between the EFN and Manitoba. From Manitoba letter dated, April 17, 2019: Pelican Rapids Phase II . The First Nation stated that the mining leases, which are held by Graymont of Richmond, BC, expired in 2002 and no mining activity has taken place in many years. The Chief questioned why a third party interest remains. Manitoba committed to following up with Mines Branch to inquire whether there is any change regarding these mining claims. As an update, we have confirmed that there is no change regarding these claims. Sapotaweyak Cree Nation is encouraged to continue discussions with Graymont on the resolution of these third party interests. RSM on hold until SCN resolves mining issues.	D		EFNP	
Sapotaweyak	The Bluff (revised) (3-99)	1,922.20	1	2.25c ISC signs RSM.		2.25b MB signs RSM.			2.25 (a) EFN Signs RSM with conditions noted if any.			All parties reviewed RSM together. ISC/NRCan updated the RSM according to Chief's comments during Feb 4, 2019 all party meeting. ISC sent to MB for preliminary review March 14, 2019. MBCC provided their comments on the RSM on March 21, 2019. EFN to advise on how they would like to proceed. ISC provided accepting BCR for ESA on December 13, 2019.	D		EFNP	
War Lake	Weir River (14-02)	872.91	1	2.16 ISC/EFN ESA site visit screening. 2.20 ISC RDG grants conditional AIP 2.21c Canada confirms agreement to Method of resolution.		2.21b MB confirms agreement with Methods proposed to resolve all issues.			2.21a TLEC assists EFN in resolution of TPI/Encumbrance.			Competing Interest - Fox Lake FN (as per ISC & TRELES). Access - Abandoned Railway. WMA - Cape Churchill - No concerns. A meeting is being scheduled with EFN, Fox Lake FN, MB, TLEC and ISC. On ESA list for 2019-2020	D		EFNP	
War Lake	Community Docks 1, 2 & 3 (3-20)	10.78	1	2.17a) ISC completes ES checklist or final report 2.20 ISC RDG considers/grants AIP 2.29 ISC sends survey plan to EFN/approval - TLEC review 2.31b) ISC reviews/signs plan 2.32a) ISC registers survey at LTO 2.32b) ISC records survey plan in CLSR	2.29 met December 6, 2022	2.25b MB signs photo base map 2.26 MB issues Crown Land Use Permit 2.34 MB drafts OIC 2.35 MB approves transfer by OIC	2.25b Met April 9/21 2.26 Met May 6, 2021		2.11 TLEC/EFN analyze methods of resolution 2.17 EFN accepts ESA checklist of final report			Manitoba asset condition report pending.	D			June 18, 2021 -
Wuskwipi	Red Deer River South (7-02)	1,623.48	1	2.16 ISC/EFN ESA site visit/screening. 2.17a ISC completes ESA checklist or final report 2.33 ISC forwards legal description to MB	2.16 Phase II 2.17a Phase II 2.33	3.24 MB drafts OIC. 3.25 MB approves transfer by OIC.			3.8c EFN accepts Phase 2 ESA by BCR		3.8c Met March-2020.	Survey contract awarded on October 10, 2019. ESA requires Phase 2. Phase 2 ESA completed October 27 and 28 and November 1, 2021. Drilling planned for Jan 10, 2022. Groundwater sampling and reporting will need to take place 22/23 fiscal year due to facing environmental limitations during the Phase II ESA. Consultation to be re-initiated.	D			Mar 21, 2014 -
War Lake	Industrial Recreation Site (1-21)	59.81	1	2.16 ISC/EFN EA site visit/screening. 2.20 ISC RDG considers/grants AIP 2.27b award survey contract.		2.6 MB canvasses Prov Depts and Agencies. 2.8 MB notifies EFN, TLEC and ISC if land is eligible. 2.24 MB notifies results of preliminary RSM. 2.25B MB signs photobase map. 2.26 MB issues Crown Land Use Permit.	2.6 Met July 6, 2021 2.8 Met July 23, 2021 2.26 Met July 23, 2021 2.24 Met Oct 19, 2021 2.25 Met Dec 21/21		2.17b EFN accepts ESA checklist or final report 2.11 TLEC/EFN analyze Methods of resolution 2.12 EFN notifies city/municipality/com m. Re MDSA	RSM# 2704 signed by EFN Nov 12, 2021 sent to MB Nov 24, 2021		New Selection was made as old parcel was rescinded and reselected by BCR on April 30, 2020. Province advises that road right of way may be waived. Phase 1 ESA needed to determine next steps; configuration could change. Service agreement with one household required.	D			

ALL PARTY WORK PLAN 2022-2023	March 7, 2023			Q1 April 1 to June 30 Q2 July 1 to September 30 Q3 October 1 to December 31 Q4 January 1 to March 31	Schedule A to E Definitions: Refer to attached Appendix A.				ARB = Arbitration Parcels	Edits to the Work Plan will be done as follows: TLEC - Red CANADA - Blue MANITOBA - Green CHAIRPERSON - Purple						
First Nation	Site Name (Site#)	Acres	Parcel(s)	Canada Process Steps / Target Date	Canada Status as of Date	Manitoba Process Steps / Target Date	Manitoba Status as of Date	TPI/Encumbrance Method of Resolution	TLEC / EFN Process Steps / Target Date	TLEC Status as of Date	EFN Status as of Date	TPIs/Encumbrances/Comments	Schedule	ARB	Priority Parcel	Consultation Start - End Dates
Wuskwi Sipiik	Birch River Community Pasture Amended (2-14A) Phase I	931.40	1	2.10c ISC advises other fed. Dept./agencies 2.15 ISC completes survey estimate 2.16 ISC/EFN EA site visit/screening 2.20 ISC RDG considers AIP 2.25c ISC signs RSM with conds noted if any	2.10c 2.15 2.16 2.20 2.25c	2.28 MB notifies if site eligible 2.24 MB notifies results of review of preliminary photo base map 2.25B MB signs photo base map 2.26 MB issues Crown Land Use Permit	2.28 Met Sept 17, 2021					931.4 acres deemed eligible by MB therefore entirety of original selection parcel is being Phased while keeping original selection. Waiting for review and comments of RSM from MB - MB waiting for confirmation on location of fence.	D			
Wuskwi Sipiik	Wellman Lake (1-18)		1	2.9 ISC commences land use/title search.		MB deems selection ineligible.						Lots C&D. TPI - PCML 71466 (WSFN non profit holds lease) Provincial Park-Duck Mountain-not available FA 3.03(6).	D			
Wuskwi Sipiik	Bell River/PTH 10 Addition West (2-21)	1441.60	1	2.10c ISC advises other fed. Dept./agencies 2.15 ISC completes survey estimate 2.16 ISC/EFN EA site visit/screening 2.17a ISC completes ES checklist or final report 2.20 ISC RDG condisers/grants cond. AIP 2.25c ISC signs RSM with conds. noted if any	2.10c 2.15 2.16 2.17a 2.20 2.25c	2.8 MB notifies if site eligible within 45-60 days 2.24 MB notifies results of review of preliminary photo base map 2.25b MB signs photo base map 2.26 Crown land Use Permit is issued	2.8 Met May 18/21 2.24 Met Sept 28, 2021		2.25a EFN signs RSM with conditions if any.		2.25a Met - Nov 24 2021	EFN signed RSM, hard copy with TLEC, electronic copy sent to ISC. ISC to sign RSM after ESA is completed.	D			
Wuskwi Sipiik	Woody River NE 36-39 25W (1-21)	35.00	1	2.10c ISC advises other fed. Dept./agencies 2.15 ISC completes survey estimate 2.16 ISC/EFN EA site visit/screening 2.17a ISC completes ES checklist or final report	2.10c 2.15 2.16 2.17a	2.8 MB notifies if site eligible within 45-60 days 2.24 MB notifies results of review of preliminary photo base map 2.25b MB signs photo base map 2.26 Crown land Use Permit is issued	2.28 Met April 23/21 2.24 Met May 17/21 2.26 Met May 27/21 2.25 Met Sept 24, 2021						D			
Wuskwi Sipiik	Birch River Community Pasture (2-14) Phase 2	2668.60	1	2.2 ISC sends BCR to MB								WSFN debating Pasture Pilot Project outcome from March 2017 and requesting explanation of basis of decision and data. 931.4 acres deemed eligible by MB therefore entirety of original selection parcel is being Phased while keeping original selection.	E			
Barren Lands	Lower Cochrane (2)	4,837.55	1	2.21c Canada confirms agreement to Method of resolution.		2.21b MB confirms agreement with Methods proposed to resolve all issues.			2.21a EFN resolves TPI/Encumbrances.			Sask Power Regulation of Water body. Winter Road.	E	ESA desk audit was accepted, OIC already done in 2006	EFNP	Mar 21, 2014 -
Barren Lands	Long Point (6)	2,973.61	1	2.21c Canada confirms agreement to Method of resolution.		2.21b MB confirms agreement with Methods proposed to resolve all issues.			2.21a EFN resolves TPI/Encumbrances.			Sask Power Regulation of Water body - BLFN addressing SP with legal counsel.	E		EFNP	Mar 21, 2014 -
Barren Lands	Paskwachi Bay (3)	8,529.17	1	2.21c Canada confirms agreement to Method of resolution.		2.21b MB confirms agreement with Methods proposed to resolve all issues.			2.21a EFN resolves TPI/Encumbrances.			Sask Power Regulation of Water body. Pending resolution of TPI. Next steps to be determined following response from Sask POWER dated March 28, 2012. RSM preparation to begin once TPI is resolved.	E		EFNP	Mar 21, 2014 -

ALL PARTY WORK PLAN 2022-2023	March 7, 2023			Q1 April 1 to June 30 Q2 July 1 to September 30 Q3 October 1 to December 31 Q4 January 1 to March 31	Schedule A to E Definitions: Refer to attached Appendix A.				ARB = Arbitration Parcels	Edits to the Work Plan will be done as follows: TLEC - Red CANADA - Blue MANITOBA - Green CHAIRPERSON - Purple						
First Nation	Site Name (Site#)	Acres	Parcel(s)	Canada Process Steps / Target Date	Canada Status as of Date	Manitoba Process Steps / Target Date	Manitoba Status as of Date	TPI/Encumbrance Method of Resolution	TLEC / EFN Process Steps / Target Date	TLEC Status as of Date	EFN Status as of Date	TPIs/Encumbrances/Comments	Schedule	ARB	Priority Parcel	Consultation Start - End Dates
Barren Lands	Reserve East (1-06)	11,101.27	1	2.21c Canada confirms agreement to Method of resolution.		2.21b MB confirms agreement with Methods proposed to resolve all issues.			2.21a EFN resolves TPI/Encumbrances.			Sask Power Regulation of Water body. RSM preparation to begin once TPI is resolved.	E		EFNP	Mar 21, 2014 -
Barren Lands	Sawbill (5)	694.64	1	2.21c Canada confirms agreement to Method of resolution.		2.21b MB confirms agreement with Methods proposed to resolve all issues.			2.21a EFN resolves TPI/Encumbrances.			Sask Power Regulation of Water body. RSM preparation to begin once TPI is resolved.	E		EFNP	Mar 21, 2014 -
Brokenhead	C - Parcel 1 (Lac du Bonnet South) (1-01) Phase C	47.00	1	2.16 ISC/EFN EA site visit/screening. 2.21c Canada confirms agreement to Method of resolution.		2.21b MB confirms agreement with Methods proposed to resolve all issues.			2.21a EFN resolves TPI/Encumbrances.		BON has provided a BCR agreeing to the H EA they have drafted in response to the 2007 version provided by Canada and Manitoba. BON continues negotiations with MB & MB Hydro.	WPR Withdrawal Winnipeg (internal task) WPL Withdrawal. McArthur Final (internal task) Hydro Easement Estimate 840.88' (1.5%). By letter dated January 30, 2013, ISC requested that MB provide a breakdown of the TPIs & acreages for each of the phases of Lac du Bonnet South Parcel 1-01 (A, B, B1, B2, B3 & C).	E			
Brokenhead	Bannock Point Petro forms (6)	276.99	1	2.10b ISC completes land use/title search 2.21c Canada confirms agreement to Method of resolution.		2.21b MB confirms agreement with Methods proposed to resolve all issues.			2.21a TLEC assists EFN in resolution of TPI/Encumbrance.			Whiteshell Provincial Park - EFN hosted parks forum with other First Nations and invited MB, Oct 5 & 6, 2015. BON co-host FN Gathering at Manito Api Whiteshell May 21 - 24, 2016 to Options. RSM to be adjusted once TPI is resolved.	E			
Brokenhead	Pine Point (5)	471.04	1	2.10b ISC completes land usee/title search 2.21c Canada confirms agreement to Method of resolution.		2.21b MB confirms agreement with Methods proposed to resolve all issues.			2.21a TLEC assists EFN in resolution of TPI/Encumbrance.			Whiteshell Provincial Park EFN hosted parks forum with other First Nations and invited MB, Oct 5 & 6, 2015. BON co-hosted FN Gathering at Manito Api Whiteshell May 21 - 24, 2016 to Options. RSM to be adjusted once TPI is resolved. EFN in Co-Management discussions with the Province over Park management. MB TRELES indicates that this is not eligible.	E			
Brokenhead	Tie Creek Petro forms (7)	88.81	1	2.10b ISC completes land usee/title search 2.21c Canada confirms agreement to Method of resolution.		2.21b MB confirms agreement with Methods proposed to resolve all issues.			2.21a TLEC assists EFN in resolution of TPI/Encumbrance.			Whiteshell Provincial Park EFN hosted parks forum with other First Nations and invited MB, Oct 5 & 6, 2015. BON co-hosting FN Gathering at Manito Api Whiteshell May 21 - 24, 2016 to discuss options. RSM to be adjusted once TPI is resolved. MB TRELES indicates that this is not eligible.	E			
Brokenhead	Bannock Point Rehabilitation Camp (4)	20.76	1	2.10b ISC completes land usee/title search 2.21c Canada confirms agreement to Method of resolution.		2.21b MB confirms agreement with Methods proposed to resolve all issues.			2.21a TLEC assists EFN in resolution of TPI/Encumbrance.			Whiteshell Provincial Park EFN hosted parks forum with other First Nations and invited MB, Oct 5 & 6, 2015. BON co-hosting FN Gathering at Manito Api Whiteshell May 21 - 24, 2016 to discuss options. RSM to be adjusted once TPI is resolved. MB TRELES indicates that this is not eligible.	E			
Buffalo Point	Thunder Lake Island (1-10)	41.96	1	2.21c Canada confirms agreement to Method of resolution					This parcel is in a provincial park. MB has advised it is not available.				E			

ALL PARTY WORK PLAN 2022-2023	March 7, 2023			Q1 April 1 to June 30 Q2 July 1 to September 30 Q3 October 1 to December 31 Q4 January 1 to March 31	Schedule A to E Definitions: Refer to attached Appendix A.				ARB = Arbitration Parcels	Edits to the Work Plan will be done as follows: TLEC - Red CANADA - Blue MANITOBA - Green CHAIRPERSON - Purple						
First Nation	Site Name (Site#)	Acres	Parcel(s)	Canada Process Steps / Target Date	Canada Status as of Date	Manitoba Process Steps / Target Date	Manitoba Status as of Date	TPI/Encumbrance Method of Resolution	TLEC / EFN Process Steps / Target Date	TLEC Status as of Date	EFN Status as of Date	TPIs/Encumbrances/Comments	Schedule	ARB	Priority Parcel	Consultation Start - End Dates
Brokenhead	West - Parcel 1 (Lac du Bonnet South) (1-01) West Shore	74.00	1	2.16 ISC/EFN EA site visit /screening 2.21c Canada confirms agreement to Method of resolution.		2.21b MB confirms agreement with Methods proposed to resolve all issues.			2.21a EFN resolves TPI/Encumbrances.		BON has provided a BCR agreeing to the H-EA they have drafted in response to the 2007 version provided by Canada and Manitoba. BON continues negotiations with MB & MB Hydro.	WPR Withdrawal Winnipeg (internal task) WPL Withdrawal McArthur Final (internal task). Hydro Easement Estimate 840.88' (1.5%). By letter dated January 30, 2013, ISC requested that MB provide a breakdown of the TPIs & acreages for each of the phases of Lac du Bonnet South Parcel 1-01 (A, B, B1, B2, B3 & C).	E			
Brokenhead	Parcel 2A (Lac du Bonnet South) (2-01A)	278.64	1	2.16 ISC/EFN EA site visit /screening. 2.21c Canada confirms agreement to Method of resolution.		2.21b MB confirms agreement with Methods proposed to resolve all issues.			2.21a EFN resolves TPI/Encumbrances.	BON has provided a BCR agreeing to the H-EA they have drafted in response to the 2007 version provided by Canada and Manitoba.	BON has provided a BCR agreeing to the H-EA they have drafted in response to the 2007 version provided by Canada and Manitoba.	Hydro Easement Estimate 840.22' (7.5%). EFN to confirm whether they intend to meet separately with hydro to attempt to reach agreement on the hydro easement or wait for the resolution of this matter at IMC.	E		EFNP	
Brokenhead	Parcel 2B (Lac du Bonnet South) (2-01B)	501.90	1	2.16 ISC/EFN EA site visit /screening. 2.21c Canada confirms agreement to Method of resolution.		2.21b MB confirms agreement with Methods proposed to resolve all issues.			2.21a EFN resolves TPI/Encumbrances.	BON has provided a BCR agreeing to the H-EA they have drafted in response to the 2007 version provided by Canada and Manitoba.	BON has provided a BCR agreeing to the H-EA they have drafted in response to the 2007 version provided by Canada and an Manitoba. Negotiations.	Hydro Easement Estimate 840.22' (6.8%). BON negotiating with MB & MB Hydro. EFN to confirm whether they intend to meet separately with hydro to attempt to reach agreement on the hydro easement or wait for the resolution of this matter at IMC.	E		EFNP	
Brokenhead	Parcel 2C (Lac du Bonnet South) (2-01C)	125.15	1	2.16 ISC/EFN EA site visit /screening 2.21c Canada confirms agreement to Method of resolution.		2.21b MB confirms agreement with Methods proposed to resolve all issues.			2.21a EFN resolves TPI/Encumbrances.	BON has provided a BCR agreeing to the H-EA they have drafted in response to the 2007 version provided by Canada and Manitoba.	BON has provided a BCR agreeing to the H-EA they have drafted in response to the 2007 version provided by Canada and Manitoba. BON continues negotiations with MB & MB Hydro.	Hydro Easement Estimate 839.57' (31.7%) EFN to confirm whether they intend to meet separately with hydro to attempt to reach agreement on the hydro easement or wait for the resolution of this matter at IMC.	E		EFNP	
Brokenhead	Parcel 3 (Lac du Bonnet North) (3-01)	1,057.13	1	2.16 ISC/EFN EA site visit /screening 2.21c Canada confirms agreement to Method of resolution.		2.21b MB confirms agreement with Methods proposed to resolve all issues.			2.21a EFN resolves TPI/Encumbrances.	BON has provided a BCR agreeing to the H-EA they have drafted in response to the 2007 version provided by Canada and Manitoba.	BON has provided a BCR agreeing to the H-EA they have drafted in response to the 2007 version provided by Canada and Manitoba. BON continues negotiations with MB & MB Hydro.	Hydro Easement Estimate 841.86' (5.4%). EFN to confirm whether they intend to meet separately with hydro to attempt to reach agreement on the hydro easement or wait for the resolution of this matter at IMC.	E		EFNP	
Buffalo Point	Cochrane Island (ON) (None)	540.00	1						EFN to decide next steps. Ontario has advised this parcel is unavailable for selection.			NOT ON TRELES. Selection in Ontario. EFN to decide next steps. Ontario has advised this parcel is unavailable for selection.	E		EFNP	
Buffalo Point	Eagles Rock (ON) (None)	970.00	1						EFN to decide next steps. Ontario has advised this parcel is unavailable for selection.			NOT ON TRELES. Selection in Ontario. EFN to decide next steps. Ontario has advised this parcel is unavailable for selection.	E		EFNP	
Mathias Colomb	Kamuchawie Lake (8)	1,412.35	1	2.10b ISC completes land use/title search 2.20 ISC RDG/DM considers/grants conditional AIP 2.21c Canada confirms agreement to Method of resolution.	2.10b completed July 13, 2022	2.21b MB confirms agreement with Methods proposed to resolve all issues.			2.21a EFN resolves TPI/Encumbrances.			TPI - GP 2500 - Tourist Outcamp. WPL Withdrawal Laurie River Final (internal task). Hydro Easement Estimate - Easement Line Photo Map. This parcel cannot advance any further without agreement on the hydro easement.	E		EFNP	

ALL PARTY WORK PLAN 2022-2023	March 7, 2023			Q1 April 1 to June 30 Q2 July 1 to September 30 Q3 October 1 to December 31 Q4 January 1 to March 31	Schedule A to E Definitions: Refer to attached Appendix A.	ARB = Arbitration Parcels			Edits to the Work Plan will be done as follows: TLEC - Red CANADA - Blue MANITOBA - Green CHAIRPERSON - Purple							
First Nation	Site Name (Site#)	Acres	Parcel(s)	Canada Process Steps / Target Date	Canada Status as of Date	Manitoba Process Steps / Target Date	Manitoba Status as of Date	TPI/Encumbrance Method of Resolution	TLEC / EFN Process Steps / Target Date	TLEC Status as of Date	EFN Status as of Date	TPIs/Encumbrances/Comments	Schedule	ARB	Priority Parcel	Consultation Start - End Dates
Mathias Colomb	Russell Lake 6A (6A)	135.79	1	2.10b ISC completes land use/title search 2.20 ISC RDG/DM considers/grants conditional AIP 2.21c Canada confirms agreement to Method of resolution.	2.10b Met July 27, 2022	2.21b MB confirms agreement with Methods proposed to resolve all issues.			2.21a EFN resolves TPI/Encumbrances.			Hydro Easement Required 1072.80' (56.7%). WPL Withdrawal Laurie River Final (internal task). This parcel cannot advance any further without agreement on the hydro easement.	E			
Mathias Colomb	Russell Lake 6B (6B)	308.95	1	2.10b ISC completes land use/title search 2.20 ISC RDG/DM considers/grants conditional AIP 2.21c Canada confirms agreement to Method of resolution.	2.10b Met July 27, 2022	2.21b MB confirms agreement with Methods proposed to resolve all issues.			2.21a EFN resolves TPI/Encumbrances.			Hydro Easement Required 1072.80. This parcel cannot advance any further without agreement on the hydro easement.	E		EFNP	
Nisichawayasihk	Birch Tree Brook (Addition) (3-2000)	400.82	1	2.21c Canada Confirms agreement to Method of resolve.		2.21b MB confirms agreement with Methods proposed to resolve all issues.		Cancel, Accommodate, 28(2) permit	Meeting in May with MB Hydro and NCN to discuss matter of lands physically required. Hydro Easement. 2.11 TLEC/EFN to analyze Methods of resolution. EFN to reply to MB on prioritizing of parcels encumbered by an easement.			Land in a Municipality - LGD of Mystery Lake. WPR Withdrawal Burntwood River (internal task). Hydro Easement Required 700' (>50%) 300.00. CLRS Resv - Inco Agreement OC 1154/1967. CLRS Resv - Inco Agreement OC 1734/1956. Road - Prov - PR 280 (M) - FA 13.03.	E		EFNP	
Nisichawayasihk	Moak Lake (11-01)	3,626.61	1	2.21c Canada Confirms agreement to Method of resolve.		2.21b MB confirms agreement with Methods proposed to resolve all issues.			2.21a EFN resolves TPI/Encumbrances.			Aggregate LGD Mystery Lake Over 100 Mineral Leases Road Private Lands. RSM cannot be prepared until TPIs resolved.	E		EFNP	
Nisichawayasihk	Mile 17 A (Revised) (1-05)	308.29	1	2.21c Canada Confirms agreement to Method of resolve.		2.21b MB confirms agreement with Methods proposed to resolve all issues.			EFN to reply to MB on prioritizing of parcels encumbered by an easement.			Hydro Lands Physically Required - Road & Work CP. Hydro Transmission Line.	E			
Nisichawayasihk	Notigi (6-2000)	149.74	1	2.21c Canada Confirms agreement to Method of resolve.		2.21b MB confirms agreement with Methods proposed to resolve all issues.			2.21a EFN resolves TPI/Encumbrances.			Hydro lands physically required.	E			
Nisichawayasihk	Notigi Lake (7-2000)	172.32	1	2.21c Canada Confirms agreement to Method of resolve.		2.21b MB confirms agreement with Methods proposed to resolve all issues.			2.21a EFN resolves TPI/Encumbrances.			Hydro lands physically required.	E			
Nisichawayasihk	Manasan Falls (5-2000)	186.05	1	2.21c Canada Confirms agreement to Method of resolve.		2.21b MB confirms agreement with Methods proposed to resolve all issues.			2.21a EFN resolves TPI/Encumbrances.			TPI - Mining Claim - P1340A (M). TPI - Mining Claim - P1345A (M). TPI - Mining Claim - P1341A (M). Private Land (m). Private Land (m). Portage/Access-Manasan(m)-w/i physically required. TPI - OCC 16 - Water Recording Site (m). CLRS Resv - Inco Agreement OC 1734/1956. CLRS Resv - Inco Agreement OC 1154/1967. WPR Withdrawal Burntwood River (internal task). TPI - Mineral Lease - 14 (M). WPL Withdrawal Churchill River (internal task). Hydro Lands Physically Required. TPI - Mineral Lease - 13 (M).	E			
Nisichawayasihk	Mile 17B (1-06)	1,146.89	1	2.21c Canada Confirms agreement to Method of resolve.		2.21b MB confirms agreement with Methods proposed to resolve all issues.			2.21a EFN resolves TPI/Encumbrances.			Hydro transmission line. Access road privately owned. 100 Meter exclusion to access road. TPI issues.	E			
Nisichawayasihk	Birch Tree Brook (2-2000)	598.33	1	2.21c Canada Confirms agreement to Method of resolve.		Hydro Easement. EFN to reply to MB on prioritizing of parcels encumbered by an easement. 2.21B MB confirms agreement with Methods proposed to resolve all issues.			2.11 TLEC/EFN to analyze Methods of resolution. EFN to reply to MB on prioritizing of parcels encumbered by an easement.			Land in a Municipality - RM of Mystery Lake. Hydro Communication Cable. Hydro Lands Physically Required. Hydro Easement.	E		EFNP	
Nisichawayasihk	Chipewyan Bay (3-01)	820.88	1	2.21c Canada Confirms agreement to Method of resolve.		2.21b MB confirms agreement with Methods proposed to resolve all issues.			2.21a EFN resolves TPI/Encumbrances.			Hydro Easement Required 810' (M).	E			

ALL PARTY WORK PLAN 2022-2023	March 7, 2023 Q1 April 1 to June 30 Q2 July 1 to September 30 Q3 October 1 to December 31 Q4 January 1 to March 31				Schedule A to E Definitions: Refer to attached Appendix A.				ARB = Arbitration Parcels	Edits to the Work Plan will be done as follows: TLEC - Red CANADA - Blue MANITOBA - Green CHAIRPERSON - Purple						
First Nation	Site Name (Site#)	Acres	Parcel(s)	Canada Process Steps / Target Date	Canada Status as of Date	Manitoba Process Steps / Target Date	Manitoba Status as of Date	TPI/Encumbrance Method of Resolution	TLEC / EFN Process Steps / Target Date	TLEC Status as of Date	EFN Status as of Date	TPIs/Encumbrances/Comments	Schedule	ARB	Priority Parcel	Consultation Start - End Dates
Nisichawayasihk	Early Morning Rapids (4-06)	1,760.79	1	2.21c Canada Confirms agreement to Method of resolve.		2.21b MB confirms agreement with Methods proposed to resolve all issues.			2.21a EFN resolves TPI/Encumbrances.			Hydro Easement Required 803.01' (47%).	E			
Nisichawayasihk	Gauer River Addition (4-03)	1,766.39	1	2.21c Canada Confirms agreement to Method of resolve.		2.21b MB confirms agreement with Methods proposed to resolve all issues.			2.21a EFN resolves TPI/Encumbrances.			Hydro Easement Estimate 800' (2%).	E			
Nisichawayasihk	Kepuche Falls (8-2000)	1,424.21	1	2.21c Canada Confirms agreement to Method of resolve.		Hydro Easement. 2.21b MB confirms agreement with Methods proposed to resolve all issues			2.11 TLEC/EFN to analyze Methods of resolution. EFN to reply to MB on prioritizing of parcels encumbered by an easement.			Hydro Easement Required 698.8' (>50%). CLRS Resv - Inco Agreement OC 1734/1956. CLRS Resv - Inco Agreement OC 1154/1967.	E		EFNP	
Nisichawayasihk	Parcel W (Plan 5965) (1-2000)	10.52	1	2.21c Canada Confirms agreement to Method of resolve.		2.21b MB confirms agreement with Methods proposed to resolve all issues.			EFN to reply to MB on prioritizing of parcels encumbered by an easement and a response required to MB re: Less than 1,000 acres. Mining Leases. 2.11 TLEC/EFN to analyze Methods of resolution.			TPI - Mining Lease - M4875. TPI - Mining Lease - M5280. TPI - Mining Lease - M5281. TPI - Mining Lease - M5282. TPI - Mining Lease - M5283. TPI - Mining Lease - M5293. Hydro Distribution. Hydro Easement Required 635'. Less than 1000 - Competing Consideration (Hydro). MTS Facilities.	E			
Nisichawayasihk	Mynarski Lakes (12-01)	492.59	1	2.21c Canada Confirms agreement to Method of resolve.		2.21b MB confirms agreement with Methods proposed to resolve all issues.			2.21a EFN resolves TPI/Encumbrances.			Hydro Easement Required 860' (M). Less than 1000 - Competing Consideration (Hydro).	E			
Nisichawayasihk	Osik Lake (13-01)	5,195.00	1	2.21c Canada Confirms agreement to Method of resolve.		2.21b MB confirms agreement with Methods proposed to resolve all issues.			EFN to reply to MB on prioritizing of parcels encumbered by an easement.			Aggregate - NW-3-80-10-WPM-MIT - Figure 1. Hydro Easement Required 810' (M). MB Infrastructure Aggregate site at Osik Lake resolved.	E		EFNP	
Nisichawayasihk	Reading River (15-01)	1,171.68	1	2.21c Canada Confirms agreement to Method of resolve.		2.21b MB confirms agreement with Methods proposed to resolve all issues.			2.21a EFN resolves TPI/Encumbrances.			Hydro Easement Estimate 850.1' (23.8%) (M).	E			
Nisichawayasihk	Reserve 170 to Junction (16-01)	1,043.99	1	2.21c Canada Confirms agreement to Method of resolve.		2.21b MB confirms agreement with Methods proposed to resolve all issues.			2.21a EFN resolves TPI/Encumbrances.			Hydro Easement Estimate 803' (2.6%) M Aggregate - NE 7-79-9 WPM (M) Hydro 138KV Transmission Line (M) Private Land - NE 29-79-9 WPM (M) Hydro Distribution Land within 8km of Northern Community (Nelson House) Private Land (M)	E			
Nisichawayasihk	Taskinigup Falls Addition (18-01)	300.24	1	2.21c Canada Confirms agreement to Method of resolve.		2.21b MB confirms agreement with Methods proposed to resolve all issues.			2.21a EFN resolves TPI/Encumbrances.			Hydro Easement Estimate 771.33' (2.2%) (M).	E			
Nisichawayasihk	Wapisu Lake E (20-01)	5,381.44	1	2.21c Canada Confirms agreement to Method of resolve.		2.21b MB confirms agreement with Methods proposed to resolve all issues.			2.21a EFN resolves TPI/Encumbrances.			Hydro Easement Estimate 807.7' (15.3%) (M).	E			
Nisichawayasihk	Wapisu Lake Southwest (21-01)	948.89	1	2.21c Canada Confirms agreement to Method of resolve.		2.21b MB confirms agreement with Methods proposed to resolve all issues.			2.21a EFN resolves TPI/Encumbrances.			Hydro Easement Estimate 806.4' (8.4%) (M).	E			
Nisichawayasihk	Wapisu Lake West (22-01)	1,852.12	1	2.21c Canada Confirms agreement to Method of resolve.		2.21b MB confirms agreement with Methods proposed to resolve all issues.			2.21a EFN resolves TPI/Encumbrances.			Hydro Easement Estimate 807.1' (16.5%) (M).	E			
Nisichawayasihk	Wuskwatim Lake North (24-01)	1,700.93	1	2.21c Canada Confirms agreement to Method of resolve.		2.21b MB confirms agreement with Methods proposed to resolve all issues.			2.21a EFN resolves TPI/Encumbrances.			Hydro Monitoring Station. Hydro Easement Estimate 771.98' (8.6%) (M).	E			
Nisichawayasihk	Wuskwatim Lake Northeast (25-01)	312.12	1	2.21c Canada Confirms agreement to Method of resolve.		2.21b MB confirms agreement with Methods proposed to resolve all issues.			2.21a EFN resolves TPI/Encumbrances.			Hydro Easement Estimate 771.33' (20%) (M). Hydro Monitoring Station.	E			
Nisichawayasihk	Wuskwatim Lake West (27-01)	669.89	1	2.21c Canada Confirms agreement to Method of resolve.		2.21b MB confirms agreement with Methods proposed to resolve all issues.			2.21a EFN resolves TPI/Encumbrances.			Hydro Easement Estimate 772.31' (41.7%) (M). Hydro Monitoring Station.	E			

ALL PARTY WORK PLAN 2022-2023	March 7, 2023			Q1 April 1 to June 30 Q2 July 1 to September 30 Q3 October 1 to December 31 Q4 January 1 to March 31	Schedule A to E Definitions: Refer to attached Appendix A.				ARB = Arbitration Parcels	Edits to the Work Plan will be done as follows: TLEC - Red CANADA - Blue MANITOBA - Green CHAIRPERSON - Purple						
First Nation	Site Name (Site#)	Acres	Parcel(s)	Canada Process Steps / Target Date	Canada Status as of Date	Manitoba Process Steps / Target Date	Manitoba Status as of Date	TPI/Encumbrance Method of Resolution	TLEC / EFN Process Steps / Target Date	TLEC Status as of Date	EFN Status as of Date	TPIs/Encumbrances/Comments	Schedule	ARB	Priority Parcel	Consultation Start - End Dates
Nisichawayasihk	Manasan Falls (revised) (1-02)	1,003.98	1	2.21c Canada Confirms agreement to Method of resolve.		2.21b MB confirms agreement with Methods proposed to resolve all issues.			2.21a EFN resolves TPI/Encumbrances.			Hydro Lands Physically Required. TPI - GP 2191 - Dog Kennel (m). CLRS Resv - O/C 1330/89 - Fire Training College (m). Drain - Effluent Discharge. Hydro Easement Required 635'. Land in a Municipality - RM of Mystery Lake. CLRS Resv - Inco Agreement OC 1734/1956. CLRS Resv - Inco Agreement OC 1154/1967. TPI - Mineral Lease - ML 13 (M). TPI - Mineral Lease - ML 14 (M).	E			
Nisichawayasihk	Leaf Rapids to Gate Falls (8-01)	2,369.78	1	2.21c Canada Confirms agreement to Method of resolve.		2.21b MB confirms agreement with Methods proposed to resolve all issues.			2.21a EFN resolves TPI/Encumbrances.			Hydro Monitoring Station. Hydro Easement Estimate 810.7' (5.1%) (M)	E			
Norway House	Crooked Turn (1-12)	0.00	1	2.4a ISC reviews & responds 45-60 days 2.9 ISC commences land use/title search 2.10b ISC completes Land use/title search 2.10c ISC advises other Fed. Departments/Agencies					2.21a EFN resolves TPI/Encumbrances.			Awaiting confirmation from the EFN on parcel configuration. MB. Working on clarification of this parcel. EFN to discuss possibility of rescinding this selection as per parcel review meeting November 14, 2018. TPIs to TBD.	E			
Norway House	Big Birch Islands (2-01)	45.34	1	2.10c ISC advises other Fed. Departments/Agencies 2.14 ISC begins RSM preparation 2.21c Canada confirms agreement to Method of resolution.		2.21b MB confirms agreement with Methods proposed to resolve all issues.		In negotiation to resolve	2.21a TLEC assists EFN in resolution of TPI/Encumbrance.		EFN to provide desk audit letter.	Hydro Easement Required 720' (> 50%).	E		EFNP	
Norway House	Jackfish Islands (17-01)	89.46	1	2.10c ISC advises other Fed. Departments/Agencies 2.14 ISC begins RSM preparation 2.21c Canada confirms agreement to Method of resolution.		2.21b MB confirms agreement with Methods proposed to resolve all issues.		In negotiation to resolve	2.21a TLEC assists EFN in resolution of TPI/Encumbrance.			Land within 8km of Northern Comm - Norway House. Hydro Easement Required 720' (> 50%). TPI - GP 6018 - Rec. Cottage (M). TPI - GP 2493 - Fish camp (M).	E		EFNP	
Norway House	Playgreen Lake South Shore B (41-01B)	724.61	1	2.10c ISC advises other Fed. Departments/Agencies 2.14 ISC begins RSM preparation 2.21c Canada confirms agreement to Method of resolution.		2.21b MB confirms agreement with Methods proposed to resolve all issues.		In negotiation to resolve	2.21a TLEC assists EFN in resolution of TPI/Encumbrance.			Hydro Easement Estimate 219' (25.8%) (M). Less than 1000 - Competing Consideration (Hydro).	E			
Norway House	Playgreen Lake South Shore E (41-01E)	273.64	1	2.10c ISC advises other Fed. Departments/Agencies 2.14 ISC begins RSM preparation 2.21c Canada confirms agreement to Method of resolution.		2.21b MB confirms agreement with Methods proposed to resolve all issues.		In negotiation to resolve	2.21a TLEC assists EFN in resolution of TPI/Encumbrance.			Hydro Easement Estimate 219' (24.0%) (M). Less than 1000 - Competing Consideration (Hydro).	E			
Norway House	Playgreen Lake South Shore F (41-01F)	743.30	1	2.10c ISC advises other Fed. Departments/Agencies 2.14 ISC begins RSM preparation 2.21c Canada confirms agreement to Method of resolution.		2.21b MB confirms agreement with Methods proposed to resolve all issues.		In negotiation to resolve	2.21a TLEC assists EFN in resolution of TPI/Encumbrance.			Hydro Easement Estimate 219.1 (27.3%) (M). Less than 1000 - Competing Consideration (Hydro).	E			
Norway House	McLeod Islands (26-01)	25.86	1	2.10c ISC advises other Fed. Departments/Agencies 2.14 ISC begins RSM preparation 2.21c Canada confirms agreement to Method of resolution.		2.21b MB confirms agreement with Methods proposed to resolve all issues.		In negotiation to resolve	2.21a TLEC assists EFN in resolution of TPI/Encumbrance.			Land in a Northern Community - Norway House. Hydro Easement Estimate 718.50' (48%).	E			
Norway House	McLeod Island Point (27-01)	38.98	1	2.10c ISC advises other Fed. Departments/Agencies 2.14 ISC begins RSM preparation 2.21c Canada confirms agreement to Method of resolution.		2.21b MB confirms agreement with Methods proposed to resolve all issues.		In negotiation to resolve	2.21a TLEC assists EFN in resolution of TPI/Encumbrance.			Land in a Northern Community - Norway House. Hydro Easement Required 720' (> 50%).	E			
Norway House	Dennison Point (7-01)	32.57	1	2.14 ISC begins RSM preparation 2.16 ISC/EFN EA site visit/screening 2.17a ISC completes ES checklist or final report 2.21c Canada confirms agreement to Method of resolution.		2.21b MB confirms agreement with Methods proposed to resolve all issues.		In negotiation to resolve	2.21a TLEC assists EFN in resolution of TPI/Encumbrance.			Hydro Easement Required 720' (> 50%).	E		EFNP	
Norway House	Flett Point Islands (11-01)	31.62	1	2.10c ISC advises other Fed. Departments/Agencies 2.14 ISC begins RSM preparation 2.16 ISC/EFN EA site visit screening 2.21c Canada confirms agreement to Method of resolution.		2.21b MB confirms agreement with Methods proposed to resolve all issues.		In negotiation to resolve	2.21a TLEC assists EFN in resolution of TPI/Encumbrance.			Hydro Easement Required 720' (> 50%).	E		EFNP	
Norway House	Goose Islands (12-01)	22.73	1	2.10c ISC advises other Fed. Departments/Agencies 2.14 ISC begins RSM preparation 2.16 ISC/EFN EA site visit screening 2.21c Canada confirms agreement to Method of resolution.		2.21b MB confirms agreement with Methods proposed to resolve all issues.		In negotiation to resolve	2.21a TLEC assists EFN in resolution of TPI/Encumbrance.			Hydro Easement Required 720' (> 50%).	E		EFNP	
Norway House	Hart Point Islands (14-01)	45.21	1	2.10c ISC advises other Fed. Departments/Agencies 2.14 ISC begins RSM preparation 2.16 ISC/EFN EA site visit screening 2.21c Canada confirms agreement to Method of resolution.		2.21b MB confirms agreement with Methods proposed to resolve all issues.		In negotiation to resolve	2.21a TLEC assists EFN in resolution of TPI/Encumbrance.			Hydro Easement Required 720' (> 50%).	E		EFNP	

ALL PARTY WORK PLAN 2022-2023	March 7, 2023				Q1 April 1 to June 30 Q2 July 1 to September 30 Q3 October 1 to December 31 Q4 January 1 to March 31				Schedule A to E Definitions: Refer to attached Appendix A.	ARB = Arbitration Parcels	Edits to the Work Plan will be done as follows: TLEC - Red CANADA - Blue MANITOBA - Green CHAIRPERSON - Purple					
First Nation	Site Name (Site#)	Acres	Parcel(s)	Canada Process Steps / Target Date	Canada Status as of Date	Manitoba Process Steps / Target Date	Manitoba Status as of Date	TPI/Encumbrance Method of Resolution	TLEC / EFN Process Steps / Target Date	TLEC Status as of Date	EFN Status as of Date	TPIs/Encumbrances/Comments	Schedule	ARB	Priority Parcel	Consultation Start - End Dates
Norway House	Kettle Islands (18-01)	57.97	1	2.10c ISC advises other Fed. Departments/Agencies 2.14 ISC begins RSM preparation 2.16 ISC/EFN EA site visit screening 2.21c Canada confirms agreement to Method of resolution.		2.21b MB confirms agreement with Methods proposed to resolve all issues.		In negotiation to resolve	2.21a TLEC assists EFN in resolution of TPI/Encumbrance.			Hydro Easement Required 720' (> 50%).	E		EFNP	
Norway House	Kiskittogisu Lake A (19-01A)	30.20	1	2.10c ISC advises other Fed. Departments/Agencies 2.14 ISC begins RSM preparation 2.16 ISC/EFN EA site visit screening 2.21c Canada confirms agreement to Method of resolution.		2.21b MB confirms agreement with Methods proposed to resolve all issues.		In negotiation to resolve	2.21a TLEC assists EFN in resolution of TPI/Encumbrance.			Hydro Easement Required 720' (> 50%).	E		EFNP	
Norway House	Kiskittogisu Lake B (19-01B)	4.07	1	2.10c ISC advises other Fed. Departments/Agencies 2.14 ISC begins RSM preparation 2.16 ISC/EFN EA site visit screening 2.21c Canada confirms agreement to Method of resolution.		2.21b MB confirms agreement with Methods proposed to resolve all issues.		In negotiation to resolve	2.21a TLEC assists EFN in resolution of TPI/Encumbrance.			Hydro Easement Required 720' (> 50%).	E		EFNP	
Norway House	Kiskittogisu Lake D (19-01D)	80.52	1	2.10c ISC advises other Fed. Departments/Agencies 2.14 ISC begins RSM preparation 2.16 ISC/EFN EA site visit screening 2.21c Canada confirms agreement to Method of resolution.		2.21b MB confirms agreement with Methods proposed to resolve all issues.		In negotiation to resolve	2.21a TLEC assists EFN in resolution of TPI/Encumbrance.			Hydro Easement Required 720' (> 50%).	E		EFNP	
Norway House	Kiskittogisu Lake E (19-01E)	114.52	1	2.10c ISC advises other Fed. Departments/Agencies 2.14 ISC begins RSM preparation 2.16 ISC/EFN EA site visit screening 2.21c Canada confirms agreement to Method of resolution.		2.21b MB confirms agreement with Methods proposed to resolve all issues.		In negotiation to resolve	2.21a TLEC assists EFN in resolution of TPI/Encumbrance.			Hydro Easement Estimate 716.31' (41%).	E		EFNP	
Norway House	Metchanais Island South (29-01)	33.07	1	2.10c ISC advises other Fed. Departments/Agencies 2.14 ISC begins RSM preparation 2.16 ISC/EFN EA site visit screening 2.21c Canada confirms agreement to Method of resolution.		2.21b MB confirms agreement with Methods proposed to resolve all issues.		In negotiation to resolve	2.21a TLEC assists EFN in resolution of TPI/Encumbrance.			Hydro Easement Required 720' (> 50%).	E		EFNP	
Norway House	Namayo Point Islands (32-01)	9.75	1	2.10c ISC advises other Fed. Departments/Agencies 2.14 ISC begins RSM preparation 2.16 ISC/EFN EA site visit screening 2.21c Canada confirms agreement to Method of resolution.		2.21b MB confirms agreement with Methods proposed to resolve all issues.		In negotiation to resolve	2.21a TLEC assists EFN in resolution of TPI/Encumbrance.			Land within 8km of Northern Comm - Norway House. Hydro Easement Required 720' (> 50%).	E			
Norway House	Playgreen Lake A (38-01A)	32.73	1	2.10c ISC advises other Fed. Departments/Agencies 2.14 ISC begins RSM preparation 2.16 ISC/EFN EA site visit screening 2.21c Canada confirms agreement to Method of resolution.		2.21b MB confirms agreement with Methods proposed to resolve all issues.		In negotiation to resolve	2.21a TLEC assists EFN in resolution of TPI/Encumbrance.			Land within 8km of Northern Comm - Norway House. Hydro Easement Required 720' (> 50%).	E			
Norway House	Playgreen Lake B (38-01B)	3.73	1	2.10c ISC advises other Fed. Departments/Agencies 2.14 ISC begins RSM preparation 2.16 ISC/EFN EA site visit screening 2.21c Canada confirms agreement to Method of resolution.		2.21b MB confirms agreement with Methods proposed to resolve all issues.		In negotiation to resolve	2.21a TLEC assists EFN in resolution of TPI/Encumbrance.			Hydro Easement Required 720' (> 50%).	E		EFNP	
Norway House	Playgreen Lake C (38-01C)	5.08	1	2.10c ISC advises other Fed. Departments/Agencies 2.14 ISC begins RSM preparation 2.16 ISC/EFN EA site visit screening 2.21c Canada confirms agreement to Method of resolution.		2.21b MB confirms agreement with Methods proposed to resolve all issues.		In negotiation to resolve	2.21a TLEC assists EFN in resolution of TPI/Encumbrance.			Hydro Easement Required 720' (> 50%).	E		EFNP	
Norway House	Playgreen Lake Ridge A (39-01A)	6,814.55	1	2.10c ISC advises other Fed. Departments/Agencies 2.14 ISC begins RSM preparation 2.16 ISC/EFN EA site visit screening 2.21c Canada confirms agreement to Method of resolution.		2.21b MB confirms agreement with Methods proposed to resolve all issues.		In negotiation to resolve	2.21a TLEC assists EFN in resolution of TPI/Encumbrance.			Hydro Easement Estimate 718.5' (5.3%) (M).	E			
Norway House	Playgreen Lake Ridge B (39-01B)	1,163.40	1	2.10c ISC advises other Fed. Departments/Agencies 2.14 ISC begins RSM preparation 2.16 ISC/EFN EA site visit screening 2.21c Canada confirms agreement to Method of resolution.		2.21b MB confirms agreement with Methods proposed to resolve all issues.		In negotiation to resolve	2.21a TLEC assists EFN in resolution of TPI/Encumbrance.			Hydro Easement Estimate 718.5' (10.3%) (M).	E			
Norway House	Playgreen Lake South Shore A (41-01A)	6.48	1	2.10c ISC advises other Fed. Departments/Agencies 2.14 ISC begins RSM preparation 2.16 ISC/EFN EA site visit screening 2.21c Canada confirms agreement to Method of resolution.		2.21b MB confirms agreement with Methods proposed to resolve all issues.		In negotiation to resolve	2.21a TLEC assists EFN in resolution of TPI/Encumbrance.			Hydro Easement Estimate 716.54' (48%).	E		EFNP	

ALL PARTY WORK PLAN 2022-2023	March 7, 2023				Q1 April 1 to June 30 Q2 July 1 to September 30 Q3 October 1 to December 31 Q4 January 1 to March 31				Schedule A to E Definitions: Refer to attached Appendix A.	ARB = Arbitration Parcels	Edits to the Work Plan will be done as follows: TLEC - Red CANADA - Blue MANITOBA - Green CHAIRPERSON - Purple					
First Nation	Site Name (Site#)	Acres	Parcel(s)	Canada Process Steps / Target Date	Canada Status as of Date	Manitoba Process Steps / Target Date	Manitoba Status as of Date	TPI/Encumbrance Method of Resolution	TLEC / EFN Process Steps / Target Date	TLEC Status as of Date	EFN Status as of Date	TPIs/Encumbrances/Comments	Schedule	ARB	Priority Parcel	Consultation Start - End Dates
Norway House	Playgreen Lake South Shore C (41-01C)	233.10	1	2.10c ISC advises other Fed. Departments/Agencies 2.14 ISC begins RSM preparation 2.16 ISC/EFN EA site visit screening 2.21c Canada confirms agreement to Method of resolution.		2.21b MB confirms agreement with Methods proposed to resolve all issues.		In negotiation to resolve	2.21a TLEC assists EFN in resolution of TPI/Encumbrance.			Hydro Easement Estimate 716.54'e/718.50'w (25%).	E		EFNP	
Norway House	Playgreen Lake South Shore D (41-01D)	355.18	1	2.10c ISC advises other Fed. Departments/Agencies 2.14 ISC begins RSM preparation 2.16 ISC/EFN EA site visit screening 2.21c Canada confirms agreement to Method of resolution.		2.21b MB confirms agreement with Methods proposed to resolve all issues.		In negotiation to resolve	2.21a TLEC assists EFN in resolution of TPI/Encumbrance.			Hydro Easement Estimate 716.54' (8%).	E		EFNP	
Norway House	Playgreen Point Island (40-01)	2.09	1	2.10c ISC advises other Fed. Departments/Agencies 2.14 ISC begins RSM preparation 2.16 ISC/EFN EA site visit screening 2.21c Canada confirms agreement to Method of resolution.		2.21b MB confirms agreement with Methods proposed to resolve all issues.		In negotiation to resolve	2.21a TLEC assists EFN in resolution of TPI/Encumbrance.			Land within 8km of Northern Comm - Norway House. Hydro Easement Required 720' (> 50%).	E		EFNP	
Norway House	Whitefish Islands (48-01)	26.10	1	2.10c ISC advises other Fed. Departments/Agencies 2.14 ISC begins RSM preparation 2.16 ISC/EFN EA site visit screening 2.21c Canada confirms agreement to Method of resolution.		2.21b MB confirms agreement with Methods proposed to resolve all issues.		In negotiation to resolve	2.21a TLEC assists EFN in resolution of TPI/Encumbrance.			Hydro Easement Required 720' (> 50%).	E		EFNP	
Norway House	Menow Bay A (28-01A)	317.92	1	2.10c ISC advises other Fed. Departments/Agencies 2.14 ISC begins RSM preparation 2.16 ISC/EFN EA site visit screening 2.21c Canada confirms agreement to Method of resolution.		2.21b MB confirms agreement with Methods proposed to resolve all issues.		In negotiation to resolve	2.21a TLEC assists EFN in resolution of TPI/Encumbrance.			Less than 1000 - Competing Consideration (Hydro). Hydro Easement Estimate 716.86' (16.2%) (M).	E			
Norway House	Menow Bay B (28-01B)	545.04	1	2.10c ISC advises other Fed. Departments/Agencies 2.14 ISC begins RSM preparation 2.16 ISC/EFN EA site visit screening 2.21c Canada confirms agreement to Method of resolution.		2.21b MB confirms agreement with Methods proposed to resolve all issues.		In negotiation to resolve	2.21a TLEC assists EFN in resolution of TPI/Encumbrance.			Less than 1000 - Competing Consideration (Hydro). Hydro Easement Estimate 718.50' (28.2%) (M).	E			
Norway House	Menow Bay C (28-01C)	753.96	1	2.10c ISC advises other Fed. Departments/Agencies 2.14 ISC begins RSM preparation 2.16 ISC/EFN EA site visit screening 2.21c Canada confirms agreement to Method of resolution.		2.21b MB confirms agreement with Methods proposed to resolve all issues.		In negotiation to resolve	2.21a TLEC assists EFN in resolution of TPI/Encumbrance.			Hydro Easement Estimate 718.83' (34.0%) (M). Less than 1000 - Competing Consideration (Hydro).	E			
Norway House	Taylor Islands (46-01)	863.31	1	2.10c ISC advises other Fed. Departments/Agencies 2.14 ISC begins RSM preparation 2.16 ISC/EFN EA site visit screening 2.21c Canada confirms agreement to Method of resolution.		2.21b MB confirms agreement with Methods proposed to resolve all issues.		In negotiation to resolve	2.21a TLEC assists EFN in resolution of TPI/Encumbrance.			Hydro Easement Estimate 718.5' (42%).	E		EFNP	
Norway House	Flett Islands (10-01)	169.54	1	2.10c ISC advises other Fed. Departments/Agencies 2.14 ISC begins RSM preparation 2.16 ISC/EFN EA site visit screening 2.21c Canada confirms agreement to Method of resolution.		2.21b MB confirms agreement with Methods proposed to resolve all issues.		In negotiation to resolve	2.21a TLEC assists EFN in resolution of TPI/Encumbrance.			Land in a Northern Community - Norway House. TPI - GP 5304 - Rec. Cottage (M). Hydro Easement Required 720' (> 50%).	E		EFNP	
Norway House	Kiskittogisu Lake C (19-01C)	20.12	1	2.10c ISC advises other Fed. Departments/Agencies 2.14 ISC begins RSM preparation 2.16 ISC/EFN EA site visit screening 2.21c Canada confirms agreement to Method of resolution.		2.21b MB confirms agreement with Methods proposed to resolve all issues.		In negotiation to resolve	2.21a TLEC assists EFN in resolution of TPI/Encumbrance.			Hydro Easement Estimate 716.40' (34%).	E		EFNP	
Norway House	Malcolm's Landing (24-01)	19.86	1	2.10c ISC advises other Fed. Departments/Agencies 2.14 ISC begins RSM preparation 2.16 ISC/EFN EA site visit screening 2.21c Canada confirms agreement to Method of resolution.		2.21b MB confirms agreement with Methods proposed to resolve all issues.		In negotiation to resolve	2.21a TLEC assists EFN in resolution of TPI/Encumbrance.			Land within 8km of Northern Comm - Norway House. Hydro Easement Required 720' (> 50%). TPI - GP 3627 - Fish camp (M).	E		EFNP	
Norway House	Tait Islands (45-01)	59.81	1	2.10c ISC advises other Fed. Departments/Agencies 2.14 ISC begins RSM preparation 2.16 ISC/EFN EA site visit screening 2.21c Canada confirms agreement to Method of resolution.		2.21b MB confirms agreement with Methods proposed to resolve all issues.		In negotiation to resolve	2.21a TLEC assists EFN in resolution of TPI/Encumbrance.			TPI - GP 1168 - Fish camp (M). Hydro Easement Estimate 718.50' (26%).	E		EFNP	
Norway House	Kiskittogisu Lake West Shore (6-02)	1,681.64	1	2.10c ISC advises other Fed. Departments/Agencies 2.14 ISC begins RSM preparation 2.16 ISC/EFN EA site visit screening 2.21c Canada confirms agreement to Method of resolution.		2.21b MB confirms agreement with Methods proposed to resolve all issues.		In negotiation to resolve	2.21a TLEC assists EFN in resolution of TPI/Encumbrance.			Hydro Lands Physically Required - Borrow Pit (M). Hydro Lands Physically Required - Dykes & Road (M). Hydro Easement Estimate 719.4' (49.3%).	E		EFNP	

ALL PARTY WORK PLAN 2022-2023	March 7, 2023				Q1 April 1 to June 30 Q2 July 1 to September 30 Q3 October 1 to December 31 Q4 January 1 to March 31				Schedule A to E Definitions: Refer to attached Appendix A.	ARB = Arbitration Parcels	Edits to the Work Plan will be done as follows: TLEC - Red CANADA - Blue MANITOBA - Green CHAIRPERSON - Purple					
First Nation	Site Name (Site#)	Acres	Parcel(s)	Canada Process Steps / Target Date	Canada Status as of Date	Manitoba Process Steps / Target Date	Manitoba Status as of Date	TPI/Encumbrance Method of Resolution	TLEC / EFN Process Steps / Target Date	TLEC Status as of Date	EFN Status as of Date	TPIs/Encumbrances/Comments	Schedule	ARB	Priority Parcel	Consultation Start - End Dates
Norway House	Lac du Bonnet North Shore (1-2001)	2,517.36	1	2.10c ISC advises other Fed. Departments/Agencies 2.14 ISC begins RSM preparation 2.16 ISC/EFN EA site visit screening 2.21c Canada confirms agreement to Method of resolution.		2.21b MB confirms agreement with Methods proposed to resolve all issues.		In negotiation to resolve	2.21a TLEC assists EFN in resolution of TPI/Encumbrance.				E			
Norway House	Kiskitto Lake (5-02)	82.04	1	2.10c ISC advises other Fed. Departments/Agencies 2.14 ISC begins RSM preparation 2.16 ISC/EFN EA site visit screening 2.21c Canada confirms agreement to Method of resolution.		2.21b MB confirms agreement with Methods proposed to resolve all issues.		In negotiation to resolve	2.21a TLEC assists EFN in resolution of TPI/Encumbrance.			TPI - GP 4971 - Trappers Cabin (M). Hydro Lands Physically Required - Dyke & Road (M). Hydro Easement Required 707' (90%).	E		EFNP	
Northlands	Charcoal Lake Saskatchewan		1									Manitoba has advised that this parcel is not eligible.	E			
Opaskwayak	Parcel A, Plan 38771 (Hogan Ave. formerly Lots 1-7 , Surplus Fed Crown) (Acquisition)	0.00	1	Surplus Federal Crown Land, has not yet been acquired. Appraisal completed and submitted to DOJ for review. Next step: Offer to Purchase.								Federal Surplus Land not acquired by OCN yet. Land in a Urban Area - Town of The Pas. Taxes Paid - Tax Certificate Issued. FNLMA - Community Approval. Hydro and Telephone Services.	E			
Opaskwayak	Parcel A, Plan 38769 (Paul Ave. formerly Lot 69 Surplus Fed Crown) (Acquisition)	0.00	1	Surplus Federal Crown Land, has not yet been acquired. Appraisal completed and submitted to DOJ for review. Next step: Offer to Purchase.								Federal Surplus not acquired by OCN yet. Land in a Urban Area - Town of The Pas. Taxes Paid - Tax Certificate Issued. FNLMA - Community Approval. Hydro and Telephone Services.	E			
Opaskwayak	Guy Hill School (4)	0.00	1									Co-Management - Site not exclusive to Opaskwayak. Provincial Park - Clearwater - not available.	E			
Opaskwayak	Landry Lake (4-2000)	2,805.48	1	2.20 ISC RDG grants conditional AIP 2.21c Canada confirms agreement to Method of resolution.		2.21b MB confirms agreement with Methods proposed to resolve all issues.		Negotate TPI under OCN Land Code	2.21a TLEC assists EFN in resolution of TPI/Encumbrance.			ESA visits October 2007 and July 2008. AIP Letter required prior to Community Approval. WMA - Tom Lamb Unauthorized Structures - 2 trapper's cabins Three cabins located on the site, one in ruins and at least 2	E			
Opaskwayak	Mitchell Lake Road (1-10)	133.55	1	2.20 ISC RDG grants conditional AIP 2.21c Canada confirms agreement to Method of resolution.		2.21b MB confirms agreement with Methods proposed to resolve all issues.		Negotate TPI under OCN Land Code	2.21a TLEC assists EFN in resolution of TPI/Encumbrance.			Access - FA 3.02 (11) & (12). Road - Prov - PTH 10 - Construction - FA 13.07. Hydro Easement Required 848.1 ft. Land in a Municipality - RM of Kelsey.	E			
Opaskwayak	No. 10 Addition (2) (Formerly 4)	550.32	1	2.17a) ISC completes ES Checklist or final report 2.20 ISC RDG grants conditional AIP 2.25c) ISC signs RSM		2.24 MB notifies results of review of preliminary photobase map 2.25b MB signs photo base map	2.24 Met Oct 19, 2021	Negotate TPI under OCN Land Code	2.3b EFN sends amending BCR to ISC	2.3b Met October 29, 2019	EFN phasing BCR sent Oct 29, 2020	Phase 2 ESA and removal of debris required. Land in a Municipality - RM of Kelsey. Access to private land to be determined. FNLMA - Community Approval. Hydro Distribution - replacement land instrument required. BellIMTS Facilities - replacement land instrument required. BCR phasing the selection into Phase 1 unencumbered area 333.91 acres and Phase 2 encumbered area 101.77 acres signed October 29, 2019 and received Nov 28, 2019. INR to speak to MI about the ditch. MB sent letter to Kelsey Jan 18, 2022 re GRA closures. ESA visit November 3, 2021	E		EFNP	
Opaskwayak	Yawningstone (2-2000)	7,381.32	1	2.20 ISC TDG grants conditional AIP 2.21c Canada confirms agreement to Method of resolution.		2.21b MB confirms agreement with Methods proposed to resolve all issues.		Negotate TPI under OCN Land Code	2.21c Canada confirms agreement to Method of resolution.			Grave Site. TPI - GP 4446 - Trapper's Cabin (M) WPR Withdrawal Sask River-Grand Rapids (internal). Unauthorized Structures-Wild Rice shed to be moved. Hydro Easement Estimate 848.1' (11.7%) (M) 864.8 FNLMA - Community Approval. ESA Visit October 13, 2007. EFN development of easement under Land Code.	E			
Sapotaweyak	Swan River Phase 3	8.80	1	3.2b ISC sends BCR to MB 3.7b ISC completes land use/title search 3.7c ISC advises other fed. Dept/agencies	3.2b Met March 7, 2023 3.7b 3.7c											
War Lake	Ilford Phase 2 (Site 3-05) - Plan 605 Block 1 Lot 19 (white)	0.00	1									EFN indicated that these are their Priority Parcels Ineligible, Private Lot - unless taken back by MB in Tax Sale.	E			
War Lake	Ilford Phase 2 (Site 3-05) - Plan 6254 Lot 6 (white)	0.00	1									EFN indicated that these are their Priority Parcels Ineligible, Private Lot - unless taken back by MB in Tax Sale.	E			
War Lake	Ilford Phase 2 (Site 3-05) - Plan 905 Lot 14 (white)	0.00	1									EFN indicated that these are their Priority Parcels Ineligible, Private Lot - unless taken back by MB in Tax Sale.	E			
War Lake	Ilford Phase 2 (Site 3-05) - Plan 6254 Lot 7 (white)	0.00	1									EFN indicated that these are their Priority Parcels Private Lot: Moosecoot Housing Authority - unless taken back in Tax Sale.	E			
War Lake	Ilford Phase 2 (Site 3-05) - Plan 605 Block 1 Lot 18 (white)	0.00	1									Ineligible, Private Lot - unless taken back by MB in Tax Sale.	E			

ALL PARTY WORK PLAN 2022-2023	March 7, 2023				Q1 April 1 to June 30 Q2 July 1 to September 30 Q3 October 1 to December 31 Q4 January 1 to March 31				Schedule A to E Definitions: Refer to attached Appendix A.		ARB = Arbitration Parcels	Edits to the Work Plan will be done as follows: TLEC - Red CANADA - Blue MANITOBA - Green CHAIRPERSON - Purple					
	First Nation	Site Name (Site#)	Acres	Parcel(s)	Canada Process Steps / Target Date	Canada Status as of Date	Manitoba Process Steps / Target Date	Manitoba Status as of Date	TPI/Encumbrance Method of Resolution	TLEC / EFN Process Steps / Target Date		TLEC Status as of Date	EFN Status as of Date	TPIs/Encumbrances/Comments	Schedule	ARB	Priority Parcel

There are currently 32 Parcels in Schedule A, 34,637.73 acres

Schedule B: In order for the Parcels to be moved to Schedule "A" the following steps must be completed:

- All survey process steps as outlined in the LTRCPM (Federal and Provincial)
- Necessary BCR's Signed (EFN)
- Approval in Principal (Federal)
- CLSR (Crown Lands System Registry) number
- TPIs/Encumbrances to be resolved

There are currently 26 Parcels in Schedule B, 26,470.22 acres

Schedule C: In order for the parcels to be moved to Schedule "B" the following must be completed:

- Regional Survey Map Signed (All Parties)
- Municipal Development Service Agreement requirements resolved, if any (EFN)

There are currently 8 Parcels in Schedule C, 2,597.28 acres

Schedule D: In order for the Parcels to be moved to Schedule "C" the following need to be completed:

- Environmental Site Assessment (Federal)
- TPI/Encumbrance Identified (Provincial)
- Circular completed (Provincial)
- IMC Issues identified (All Parties)

There are currently 76 Parcels in Schedule D, 49,608.53 acres

Schedule E: Activities to be completed to advance Parcels to Schedule "D": Long standing issues in dispute between Parties to be resolved (Hydro Easement, IMC referrals) Circular completed on new parcels.

There are currently 102 Parcels in Schedule E, 100,925.73 acres

Legal Opinion on Draft Agreed Forms

MEMORANDUM

TO: Laren Bill, IMC Chair
FROM: Brenda Johnston
DATED: March 31, 2023
RE: Agreed to Forms for Permits and Issue of Consultation

ISSUES:

You requested that we do an analysis and compare the current Agreed to Forms for section 28(2) *Indian Act* permits, to the new updated Agreed to Forms for section 28(2) permits. Our analysis on what the key differences are between the two Agreed to Forms, is outlined in the attached chart.

You also requested that we provide our opinion on the following questions:

Does the signing of these permits give the First Nations consent to consultation on TLE parcels that these permits would be applicable to?

Does the signing of these permits commit to the application of the 2016 ATR Legislation Addition of Lands to Reserve and Reserve Creation Act (ALRRCA)?

ANALYSIS:

In our view, we do not think that if an Entitlement First Nation ("EFN") signed off on the section 28.2 Permit (Agreed to Form), that somehow the EFN would be consenting to, or would be subject to the Crown's Consultation policies.

The Agreed to Form permit is between ISC and the particular EFN. We note the Province was also involved in its drafting if this is incorrect please advise.

Further, 'consultation' is not referenced in the ALRRCA and therefore in our view, signing off on the Permits does not infer that the EFN consents to consultation.

EFN's can use these permits without concern that consultation is being inadvertently agreed to as it is not referenced in the Permit or in ALRRCA.

We also note that the 2001 ATR Policy applies to all lands set apart under the MFA-TLE; and that the application of a subsequent or new ATR Policy (a new or updated ATR Policy



like the new 2016 ATR Policy of Canada) to an EFN cannot be done without the consent of the EFN under the MFA-TLE. This means that if an EFN were to sign off on this permit, it does not mean that the FN agrees to using the 2016 ATR Policy.

Short answer: Once the Agreement has been signed and permit granted, the Permittee will be required to consult with the First Nation when undertaking specific work, as agreed to. If there was no permit agreement defining the roles and expectations for consultation, and the Crown was issuing the permit or licence for a new work that could impact an established or potential Aboriginal or treaty right, the Crown would need to consult. Either way, consultation of some sort is required before work is started.

The permits require a Band Council Resolution (“BCR”) from the community before being signed by Canada and the Permittee so all parties will be aware of when consultation is required. A BCR is also required for all reserve creation proposals and ISC will consider potential or established Aboriginal or treaty rights prior to setting aside reserve lands. Consultation does not work backwards and the consultation (if required) for existing works or structures would/should have already been done prior to the ATR process. The signing of the agreement is not a pre-emptive acknowledgement that consultation on new works is not required or will automatically be considered adequate by the First Nation, but rather an acknowledgement from the Permittee and the Crown that consultation with the Nation will be required in those defined situations.

Unfortunately, consultation in Canadian law does not provide First Nations a veto. The First Nation does not need to consent to a consultation process beforehand or before the project can go ahead. Regardless of whether the permit agreement is signed, there is an expectation that consultation (to varying degrees) will be completed prior to work being done. Whether the consultation process is deemed adequate by the Nation or whether the First Nation consents to the proposed work remains to be seen.

Does the signing of these permits commit to the application of the 2016 ATR Legislation Addition of Lands to Reserve and Reserve Creation Act (ALRRCA)?

The ALRRCA legislation was passed to reduce delays in the ATR process, and it would be in effect regardless of whether a permit agreement is signed. In the event there is a conflict between the permit, the new legislation and the *Indian Act*, the *Indian Act* prevails. For the 2016 ATR policy, the policy is in effect for reserve creation proposals after July 27, 2016. For proposals submitted prior to the effective date, the Directive 10-3: Additions to Reserve/Reserve Creation Transition Guidelines would apply. The legislation is unfortunately not opt-in. The policy is also not opt-in and which policy applies will be dependent on when the ATR proposal was submitted. As a result, the updated permits will most likely be primarily used for ATR proposals after 2016 where the new legislation and 2016 policy would apply.



2016 ATR Policy – Additional Notes

The 2016 ATR policy provides that ISC will consider the potential or established Aboriginal or treaty rights before setting apart lands as reserve. Prior to reserve creation, ISC will consider whether the Crown has met its duty to consult. As part of the process, the proposal must identify any provincial, territorial, local government, aboriginal, or other interests or rights but we are not seeing a requirement for a First Nation to obtain written consent from another.

We did see on our review that written consents are required:

If a third party owns the Mines and Minerals in the Proposed Reserve Land, and intends to exploit the Mines and Minerals, the First Nation must negotiate access to the Mines and Minerals in the Proposed Reserve and have written consent of that party to a surface only Reserve, or a buy-out of the sub-surface title or right must be completed prior to the surface land being granted Reserve status.

Where a First Nation seeks Reserve Creation to acquire partial interest or rights in mines and minerals, a partial interest or right cannot be explored or exploited without obtaining the appropriate provincial or territorial instrument where necessary, including the written consent of each partial interest or right holder.

There are consent considerations for joint reserves as well.

The 2001 ATR policy encourages First Nations to ensure that other affected First Nation interests in an ATR proposal are considered. When there are competing or overlapping claims on land by Aboriginal groups, the First Nation seeking reserve status must consult with all such groups and ISC staff should consult with Specific Claims, Comprehensive Claims, or the federal Treaty Negotiation Offices, as appropriate. Aboriginal Groups who are either involved or potentially involved must be notified so they can have the opportunity to discuss and clarify their respective interests and work together to resolve any potentially competing or overlapping interests.

We checked the IMC website to review the Future Mines and Minerals Access Agreement which is an Agreed to Form under the TLE working group process. However, we were unable to locate it on the IMC website.

You advised previously that The Future Mines and Minerals Access Agreement can be found on the Implementation Monitoring Committee (IMC) website. For access to surface (mines and minerals) where the lands are Reserve lands, the access to be granted is something that is to be negotiated as between the Third Party Interest holder and the First Nation. The parties for example can negotiate terms such as access fees to the surface land that is reserve; other conditions, term ect. It would be the same process as between



a private land owner and a party that needs surface access to mines minerals beneath private owned land.

Comparison of Old Agreed to Form to Updated Agreed to Form re PERMITS

Manitoba Hydro

Old Form	New Form
Department of Indian Affairs and Northern Development	Indigenous Services Canada Will need to change to His Majesty the King
Treaty Land Entitlement	Addition of Lands to Reserve and Reserve Creation Act
Authorization comes from subsection 28(2) of the Indian Act	Authorization comes from section 6 of the ALRRCA
	Removes “permitted area” in 3(b)(i)
Lines 25 kv or less in capacity	Lines 66kV or less in capacity
	Adds 3(e): 3(d) does not apply at commencement period and the Permittee will comply with the consultation sections in 3(d) in respect of any future proposed work
	Indemnity for the First Nation, not just Canada
	Any remaining service lines and related plant equipment and facilities that remain on the Reserve are the property of Canada and Hydro releases any claims and interests
Hydro is to notify the Minister of any change(s) in circumstances that require permission to provide electrical power services outside of the permitted area and the parties may enter into a new permit on similar terms	Hydro is to plot and retain on a sketch the part of the Reserve occupied by service lines and related equipment and facilities, as well as those parts of the reserve occupied from time to time by extensions to the services lines and related equipment. If the Minister or Council requests, Hydro will make the sketches available
	Encumbrances includes certificate of possession
	Notice to be provided to First Nation in addition to ISC or Hydro. Party can also change their address by informing the other parties.
	Indian Act provisions will prevail if there is any conflict between ALRRCA, the Indian Act, and the permit
	Includes (i) and (j) in the General section, which notes that any words in the singular include words in the plural and masculine includes feminine and neutral; in accordance



	with section 21 of the Indian Act, an original of the permit will be registered in the Indian Lands Registry in Ottawa
Includes space for Schedule C, a map or sketch of the permitted area	

MTS/Bell

Old Form	New Form
Authorization from subsection 28(2) of Indian Act	Authorization from section 6 of the ALRRCA
	Period is for as long as required by the Permittee to provide telecom services at or near the reserve subject to section 9
Telecommunications Plant	Telecommunications Facilities
Can enter permitted area	Can enter reserve
	Duly execute permit under subsection 28(2) of Indian Act or under section 6 of ALRRCA
	Inserts a new paragraph "it is understood and agree that the permission hereby granted includes the right to distribute telecommunications services on, over, across, upon, under, through, to and from the Reserve"
MTS is to notify the Minister of any change(s) in circumstances that require permission to provide telephone and telecomm services outside of the permitted area and the parties may enter into a new permit on similar terms	Bell is to plot and retain on a sketch the part of the Reserve occupied by Telecomm Facilities, as well as those parts of the reserve occupied from time to time by extensions to the Facilities. If the Minister or Council requests, Bell will make the sketches available
	Encumbrances includes certificate of possession
	Inserts 8(d): "nothing in this permit is intended to alter any duty of care that the Permittee may owe to the First Nation and the residents of the Reserve in connection with the Permittee's activities on the Reserve in the exercise of the rights and permissions granted to it by this Permit"
	Expands permittee's obligations to include 4(a), 4(f), 4(h), and 4(k), and subsection 8(b) which survive and any right of action by the Minister against the Permittee in respect of any other breach contained in the Permit shall



	not be prejudiced
	Notice includes to First Nation, can change address
	In conflict, Indian Act prevails
	Includes (i) and (j) in the General section, which notes that any words in the singular include words in the plural and masculine includes feminine and neutral; in accordance with section 21 of the Indian Act, an original of the permit will be registered in the Indian Lands Registry in Ottawa
Includes space for Schedule C, a map or sketch of the permitted area	

Centra Gas

Key pieces:

- Also requires a BCR
- Will also need to change to His Majesty the King
- In the event of a conflict between ALRRCA, the Indian Act, and the permit, the Indian Act prevails
- Authorization under section 6 of ALRCCA
- Notification to the First Nation is required prior to undertaking any permitted use, consultation on scope and location of work, and not proceed with the work if First Nation reasonably objects until Centra Gas has taken reasonable efforts to resolve the objection and has received written notification from the Minister that the proposed work, or an alternative, is acceptable under the permit
- Centra Gas will pay reasonable compensation to Canada or the First Nation, or any member of, for loss suffered or damage to persons or property as a result of the existence, ownership, operation, installation, maintenance or use of the Distribution System or the exercise of permitted activities
- Same sketch provision as the other two, Centra Gas is to maintain a sketch of the part of the Reserve occupied by the Distribution System and the other parts of the reserve that are occupied from time to time by extensions
- Notice to the First Nation

BAJ

