

2021 - 2022



Implementation Monitoring Committee
Annual Report

TABLE OF CONTENTS

EXECUTIVE SUMMARY	4
Graph 1: Parcels Set Apart as Reserve Pursuant to the MFA-TLE	6
Graph 2: Acres Set apart as reserve Pursuant to the MFA-TLE.....	7
1.0 INTRODUCTION	8
MANITOBA FRAMEWORK AGREEMENT ON TREATY LAND ENTITLEMENT	8
Chart 1: Dates of Treaty Entitlement Agreements and Amount of Crown Land and Other Land for Entitlement First Nations.....	9
Chart 2: Acreage and Parcels Set Apart as Reserve Pursuant to the MFA-TLE between May 1997 and March 31, 2022	10
IMC STRUCTURE AND WORK PLAN FOR 2021 - 2022	11
IMC ROLE AND RESPONSIBILITY	12
2.0 PROGRESS ON THE 2021-2022 IMC WORK PLAN.....	13
Chart 3: March 31, 2022 Status of IMC Referrals	14
2.1 REFERRAL - #1999-BPFN-001: LAND IN A PROVINCIAL PARK – AWARD IMPLEMENTATION.....	15
2.4 REFERRAL - #2003-BON-001: DISPOSAL OF SURPLUS FEDERAL LAND AND THE MFA-TLE PROCESS	16
2.5 REFERRAL - #2004-BLFN-002: LAND IN SEVERALTY	16
2.7 REFERRAL - #2007-TLEC-002: HYDRO EASEMENTS - ABEYANCE.....	20
Chart 4: EFN Selections with Hydro Easements.....	21
2.8 REFERRAL - #2016-TLEC-006: MATERIAL FAILURE ALLEGATION – AWARD IMPLEMENTATION	21
2.9 REFERRAL - #2018-CANADA-002: REASONABLE MEANS OF REMEDYING EVENTS OF DEFAULT - ABEYANCE.....	22
2.10 REFERRAL - #2018-NDFN-001: LODGES AND OUTPOST CAMPS	22
3.0 MONITORING AND FACILITATING MFA-TLE IMPLEMENTATION.....	24
3.1 CANADA’S CONSULTATION PROCESS.....	24
3.2 THREE PARTY STRATEGIC PLANNING	25
3.3 EFN PRIORITY PARCELS	29
3.4 SURVEYS.....	29
Chart 5: Total Acres Acquired by Schedule B Entitlement First Nations	34
3.5 OUTSTANDING TREATY ENTITLEMENT AGREEMENTS (TEAS).....	35
Chart 6: Total Acres Remaining to Select.....	35
3.6 THIRD PARTY INTEREST RESOLUTION	36
Chart 7: Third Party Interests and Encumbrances on Selections and Acquisitions.....	38
3.7.1 AGREED FORMS	39
3.7.2 MINING CLAIMS WORKING GROUP	39
3.8 SENIOR ADVISORY COMMITTEE	40
4.0 REPORTING	40
4.1 EFFECTIVE IMC OPERATIONS.....	40
5.0 SUMMARY AND RECOMMENDATIONS OF THE IMC CHAIRPERSON.....	40

Chart 8: Summary of Recommendations from 2001-2020	41
6.0 SUMMARY OF APPENDICES	48
APPENDIX A Map of Entitlement First Nations	
APPENDIX B IMC Work Plan 2021 - 2022	
APPENDIX C IMC Referral Closure Notice – Kapyong Barracks October 21, 2021	
APPENDIX D 2021 - 2022 Three Party Annual Work Plan Results March 31, 2021	
APPENDIX E Addendum to Legal Opinion on Mining Claims, Mineral Leases and Quarry Leases March 22, 2021	

EXECUTIVE SUMMARY

On behalf of the Implementation Monitoring Committee (IMC) and in accordance with the Manitoba Framework Agreement Treaty Land Entitlement (MFA-TLE) Paragraph 34.09 (10)(b), the IMC Independent Chairperson provides an Annual Report to the Parties of the 1997 MFA-TLE represented by the President of the Treaty Land Entitlement Committee (TLEC), the Minister of Indigenous Services Canada (ISC) and the Minister of Manitoba Indigenous and Northern Relations (MINR).

This is the 25th anniversary of the date of the signing of the Manitoba Framework Agreement and I would like to acknowledge all of the past IMC Chairpersons that assisted with the resolution of issues and matters referred to the IMC over the years. I would like to acknowledge their contributions and work throughout their tenure as Chairperson. I would like to acknowledge the late Jack Chapman as well as the following people:

- Ron Maurice
- Rod McLeod
- Lloyd Grahame
- Irene Linklater
- Martin Egan

This Annual Report covers a 12-month period ending March 31, 2022. The Chairperson was re-appointed by the Senior Advisory Committee (SAC) for an additional one-year period ending March 31, 2023.

This is a summary of:

- The progress of implementing the MFA-TLE and Treaty Entitlement Agreements (TEAs).
- The issues or matters in dispute that have been brought to the IMC by the Parties or the First Nations.
- The ‘Referrals’, resolved or outstanding during 2021/2022.
- The areas for improvement that have been identified and the steps being undertaken to build on opportunities for improvement.
- The IMC activities generally being responsible for facilitating the implementation of the MFA-TLE and providing the SAC with recommendations for the improvement of the implementation of the MFA-TLE and any TEA.
- The IMC activities within the Annual Work Plan jointly developed by the Parties.
- The IMC recommendations 2001-2022.

This is the twenty fifth anniversary of MFA-TLE implementation, in this time the Parties have set apart a total of **559,153.19** acres of Crown Land comprised of **204** separate Selections and **5,529.00** acres of Other Land which is equal to **33** Acquired parcels for reserve. The total amount is **564,682.16** acres which represents **51%** of the Total Land Amount committed to the 21 EFNs. There were **13** parcels, for a total of **3,724.69** acres of land that were set apart as reserve in 2021-2022.

The Three Party Work Plan has been implemented over the years in order to focus efforts on priorities that have been identified by the parties. The 2021-2022 Work Plan identified a total of **212,356.69** acres within Schedules A to E of the Work Plan. The Three Party Work Plan under the overall Treaty Land Entitlement (TLE) Annual Work Plan targeted **30** parcels comprised of **25,474.79** acres identified in “Schedule A”.

There are three (3) IMC referrals that are being monitored by the IMC for the progress being made on the implementation of the Arbitration decisions rendered by an Adjudicator. These three (3) referrals are:

- 1999-BPFN-001 Selection in a Provincial Park.
- 2007-TLEC-005 Crown Reservations – Portages.
- 2016-TLEC-006 Material Failure Allegation.

Five (5) IMC Referrals remain unresolved which are at the implementation stage as of the end of the fiscal year. The 2003-BON-001 referral was closed and a new referral was made 2022-BON-002 – MDSA RM ESP. These Referrals are:

- 2003-BON-001 Surplus Federal Land – Kapyong Barracks.
- 2004-BLFN-002 Material Failure Allegation – Land in Severalty (LIS).
- 2007-TLEC-002 Hydro Easement Agreement (HEA).
- 2018-CANADA-002 Reasonable Means of Remedying Events of Default.
- 2018-NDFN-001 Reasonable Use Areas for Lodges and Out Post Camps.
- 2022-BON-002 Material Failure Allegation – RM of ESP

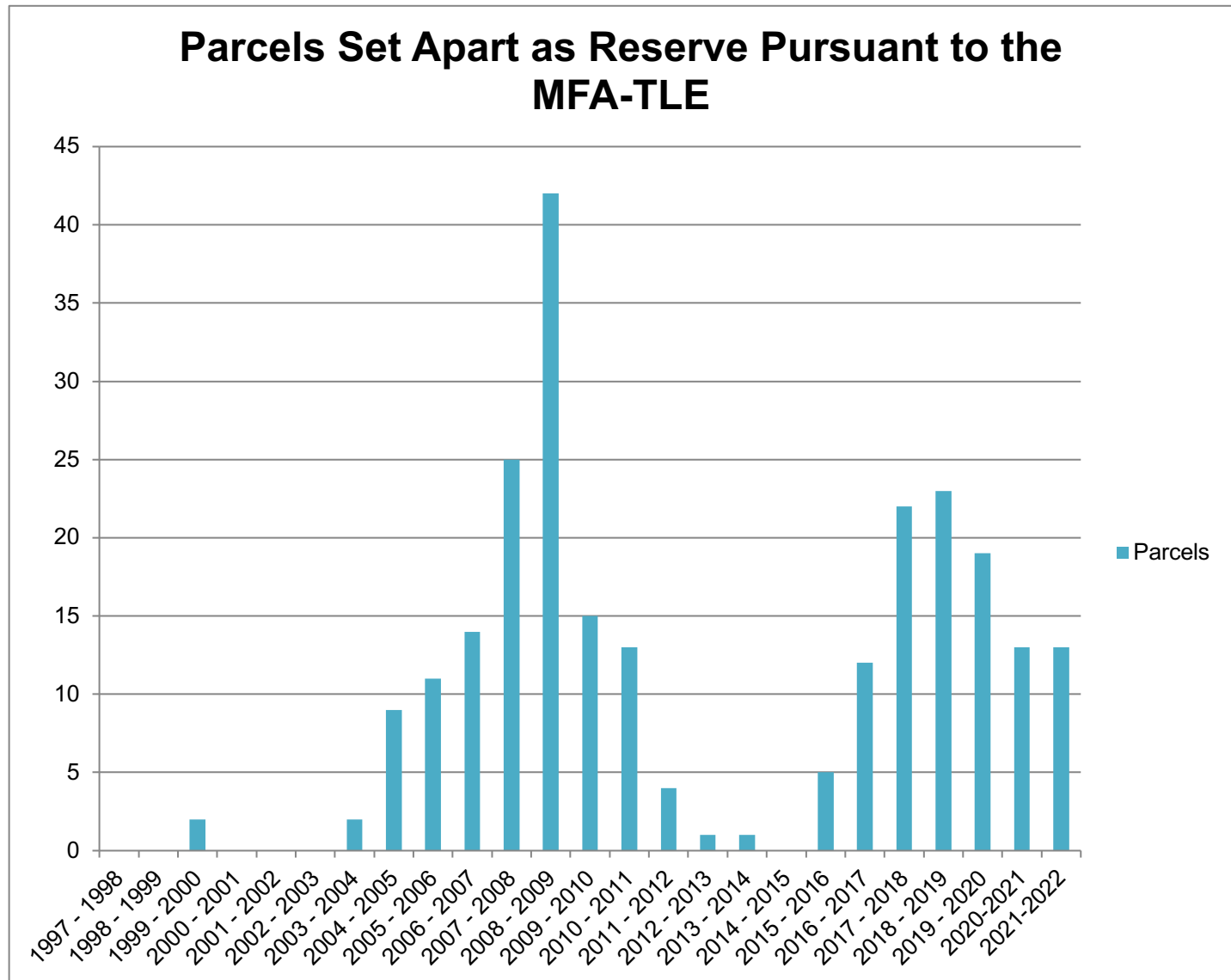
In 2021/2022, Canada issued new survey contracts for **7** parcels totalling **80.26** acres. The annual survey budget is approximately \$1 Million. Some of the annual survey funds in a given fiscal year are for multi-year contracts. The number of parcels on Schedule B was **25** for a total of **20,456.98** acres which included tasks to be targeted for completion in order to advance parcels into Schedule A by March 31, 2021. The number of parcels on Schedule C was **12** for a total amount of **9,407.79** acres. The pace of transferring lands is affected by a number of factors relating to the implementation process as well as the complex Third Party Interests (TPIs) including hydro easements and mining and mineral interests that remain unresolved. The related costs and time associated with resolving some of the TPIs is a factor that limits the amount of land being surveyed each year.

Six of the twenty-one (21) Entitlement First Nations (EFNs) that have not signed a TEA under the MFA-TLE are:

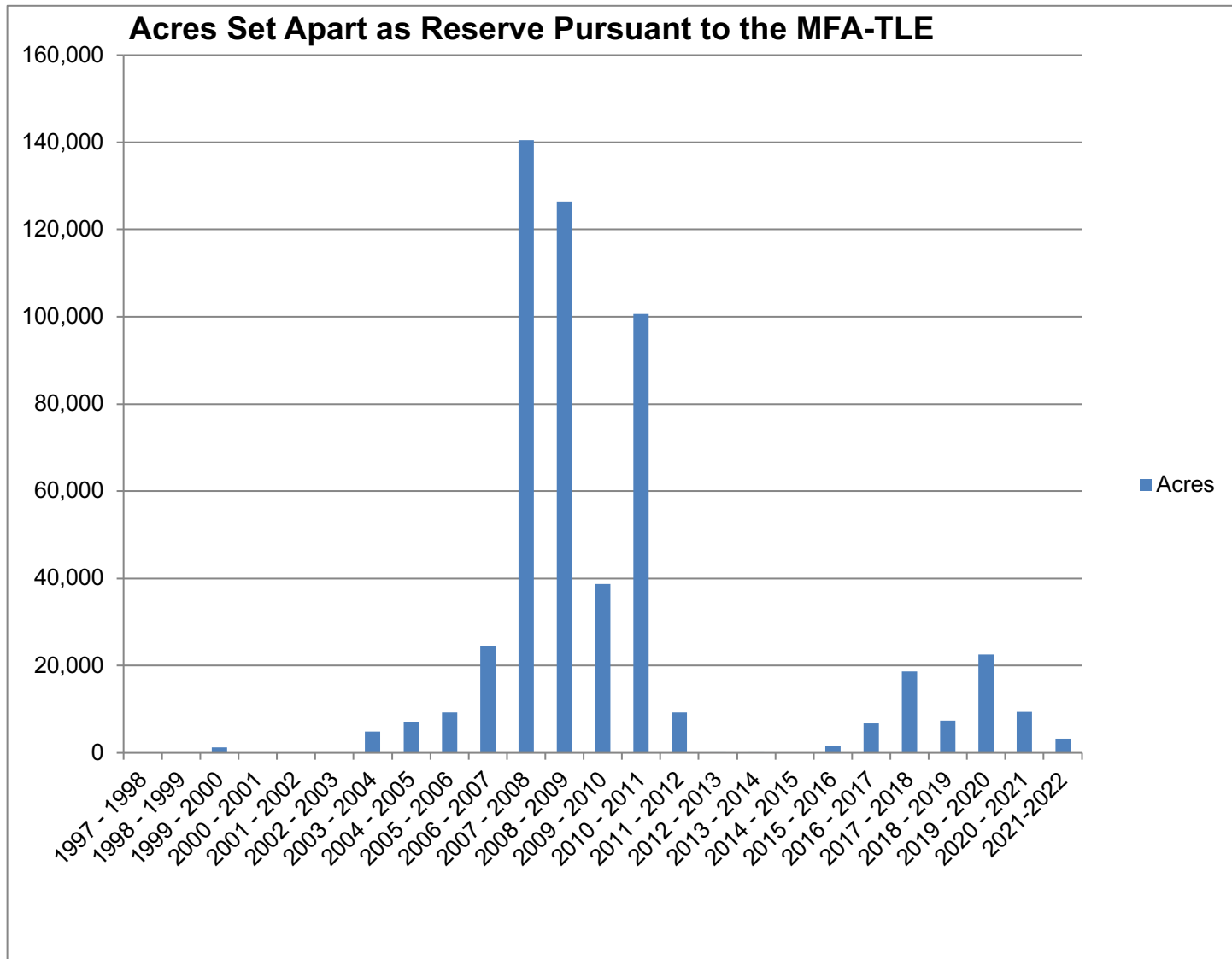
- Fox Lake Cree Nation.
- Marcel Colomb First Nation.
- O-Pipon-Na-Piwin Cree Nation.
- Sayisi Dene First Nation.
- Shamattawa First Nation.
- York Factory First Nation.

The IMC Independent Chairperson is pleased to offer the following overview of the recommendations from 2001-2021 of the MFA-TLE implementation process. The Chart 10 illustrates the number of recommendations that have been provided by the IMC over the years and the recommendations that have been implemented and the recommendations that have not been implemented or consensus has not been reached on the need to implement the recommendation.

Graph 1: Parcels Set Apart as Reserve Pursuant to the MFA-TLE



Graph 2: Acres Set apart as reserve Pursuant to the MFA-TLE



1.0 INTRODUCTION

MANITOBA FRAMEWORK AGREEMENT ON TREATY LAND ENTITLEMENT

It has been Twenty-five (25) years since the Treaty Land Entitlement Committee of Manitoba, Inc. (“TLEC”), the organization representing 21 First Nations in Manitoba with entitlement to land under Treaties 1, 3, 4, 5, 6 and 10, signed the May 29, 1997 *Manitoba Framework Agreement on Treaty Land Entitlement* (“MFA-TLE”), an agreement with Canada and Manitoba to secure outstanding reserve land owed under Treaties with the Crown in Right of Canada.

All of the 21 First Nations initially comprising the membership of the TLEC were entitled to individually choose to accept the terms of the MFA-TLE and, if so, enter into a specific Treaty Entitlement Agreement (“TEA”) with Canada, Manitoba and TLEC. After the MFA-TLE was signed, a portion of the membership of two of the original 19 First Nations were independently recognized as two additional First Nations, resulting in 21 First Nations entitled to sign TEAs under the MFA-TLE located throughout Manitoba¹. A map illustrating the geographical location of the Entitlement First Nations (EFNs) eligible to enter into TEAs under the MFA-TLE is included as **Appendix A – Map of Entitlement First Nations**.

The MFA-TLE provides for the combined 19 (now 21) EFNs with a total entitlement of 1,100,626 acres (approximately 1,720 square miles) of land to be set apart as reserve land. Circumstances encountered during the negotiations led to the distinction between the “selection” of Crown Land as anticipated by the Treaties, and the purchase or “acquisition” of private land on willing seller willing buyer basis as set out in the following **Chart 1**. Although all of the First Nations secured land entitlement to select Crown Land, six of the EFNs were also provided funds to purchase a portion of their Treaty Land Entitlement (TLE) from willing sellers, due to the lack of sufficient Crown Land of suitable quality being available in close proximity to their existing reserve lands. Accordingly, if all 21 EFNs entered into agreements, the 21 EFNs would collectively be entitled to select a total of **985,949** acres of provincial Crown Land to be set apart as reserve land. In addition, six of those EFNs - the Brokenhead Ojibway Nation, Buffalo Point First Nation, Opaskwayak Cree Nation, Rolling River First Nation, Sapotaweyak Cree Nation, and Wuskwi Sipiik First Nation are entitled to purchase or otherwise acquire the balance of **114,677** acres of land to be set apart as reserve land.

As of March 31, 2022, 15 of the 21 EFNs have entered into a TEA. The six EFNs that have not entered into TEAs to date are:

- Shamattawa First Nation.
- Fox Lake Cree Nation.
- Sayisi Dene First Nation.
- York Factory First Nation.
- Marcel Colomb First Nation.
- O-Pipon-Na-Piwin Cree Nation.

The EFNs that have not signed TEAs continue to have outstanding TLE rights. Canada, TLEC, and Manitoba remain prepared to enter into TEAs with these six (6) EFNs. The O-Pipon-Na-Piwin Cree Nation has completed the Community Approval Process required by the MFA-TLE and the Marcel Colomb First Nation has completed all activities to support the signing of their TEA. The Fox Lake Cree Nation has also held a successful Community Approval Process vote.

This Annual Report pertains to the fiscal year 2021/2022 that ended March 31, 2022, covering the 12 month period that the Implementation Monitoring Committee (IMC) has reached a quorum of members. A quorum of members is comprised of Canada, Manitoba, two representatives from TLEC and the Chairperson. The 2021/2022 IMC Annual Report is an update of activities on the **Appendix B - IMC Work Plan 2021/2022** and utilizes certain chart formats of previous Annual Reports for reference and to reflect progress. The previous IMC Annual Reports are available on the IMC website at www.tleimc.ca

¹ Canada declared divisions of the Mathias Colomb Cree Nation and Nisichawayasihk Cree Nation after the MFA-TLE settlement, accordingly, adding the Marcel Colomb First Nation (as of March 30, 1999) and the O-Pipon-Na-Piwin Cree Nation (as of November 25, 2005) to the list of MFA-TLE Entitlement First Nations. As of March 31, 2021, these two “new” First Nations had not executed TEAs under the MFA-TLE.

Chart 1: Dates of Treaty Entitlement Agreements and Amount of Crown Land and Other Land for Entitlement First Nations

Entitlement First Nations	Treaty Number	Date Treaty Entitlement Agreement (TEA) Signed	Crown Land (Acres)	Crown Land Set Apart	Other Land (Acres)	Other Land Set Apart	Total (Acres)
BARREN LANDS FIRST NATION	10	June 23, 1999	66,420	80.56	-	-	66,420
BROKENHEAD OJIBWAY NATION	1	September 9, 1998	4,344	672.00	10,137	7.46	14,481
BUFFALO POINT FIRST	3	March 24, 1998	3,432	2,450.90	607	0	4,039
BUNIBONIBEE CREE NATION	5	February 17, 1999	35,434	32,721.60	-	-	35,434
FOX LAKE CREE NATION	5	Unsigned	26,391	0	-	-	26,391
GOD'S LAKE FIRST NATION	5	May 28, 1999	42,600	16,310.04	-	-	42,600
MANTO SIPI CREE NATION	5	May 19, 1999	8,725	5,544.06	-	-	8,725
MARCEL COLOMB FIRST NATION	6	Unsigned	17,007	0	-	-	17,007
MATHIAS COLOMB CREE NATION	6	October 1, 2003	217,364	175,340.34	-	-	217,364
NISICHAWAYASIHK CREE NATION	5	September 1, 1998	61,761	33,816.01	-	-	61,761
NORTHLANDS DENESULINE FIRST NATION	10	November 9, 1999	94,084	61,739.10	-	-	94,084
NORWAY HOUSE CREE NATION	5	November 12, 1998	104,784	66,745.28	-	-	104,784
OPASKWAYAK CREE NATION	5	January 22, 1999	47,658	29,685.30	8,410	0	56,068
O-PIPON-NA-PIWIN CREE NATION	5	Unsigned	17,674	0	-	-	17,674
ROLLING RIVER FIRST NATION	4	March 6, 1998	2,356	2,350.70	44,756	4,181.64	47,112
SAPOTAWEYAK CREE NATION	4	September 1, 1998	108,134	99,701.73	36,045	.35	144,179
SAYISI DENE FIRST NATION	5	Unsigned	22,372	0	-	-	22,372
SHAMATTAWA FIRST NATION	5	Unsigned	24,912	0	-	-	24,912
WAR LAKE FIRST NATION	5	May 28, 1999	7,156	4,282.60	-	-	7,156
WUSKWI SIPIHK FIRST NATION	4	June 9, 1998	44,168	28,234.74	14,722	1,658.50	58,890
YORK FACTORY FIRST NATION	5	Unsigned	29,173	0	-	-	29,173
TOTAL			985,949	559,674.96	114,677	5,847.95	1,100,626

After 25 years of implementation, the work that the Parties to the MFA-TLE have undertaken has resulted in **564,682.16** acres of land being set apart as reserve land. This total is comprised of **203** separate selections and **33**

separate acquisitions of land, representing approximately **51%** of the overall TLE of the 15 of the 21 EFNs that have signed their respective TEAs. The total amount of Crown Land for the 15 EFNs that have signed is **848,420.00** acres of which **66%** has been set apart as reserve. At March 31, 2022 there was an additional **15,388.73** acres of Crown Land identified where Manitoba has signed Provincial Orders in Council for which would result in the total amount being **577,635.60** acres of land transferred or **68%** of the 15 EFNs Total Land Amount to reserve. The Total Land Amount for the 15 EFNs is **963,097.00** acres, which is **88%** of the Total Land Amount and the remaining **12%** of the Total Land Amount is allocated to the Unsigned EFNs for Crown Land selections.

Chart 2: Acreage and Parcels Set Apart as Reserve Pursuant to the MFA-TLE between May 1997 and March 31, 2022

DATES	SELECTIONS		ACQUISITIONS		TOTAL	
	Acres	Parcels	Acres	Parcels	Acres	Parcels
May 29, 1997 – March 31, 1998	0	0	0	0	0	0
April 1, 1998 – March 31, 1999	0	0	0	0	0	0
April 1, 1999 – March 31, 2000	1,275.18	2	0	0	1,275.18	2
April 1, 2000 – March 31, 2001	0	0	0	0	0	0
April 1, 2001 – March 31, 2002	0	0	0	0	0	0
April 1, 2002 – March 31, 2003	0	0	0	0	0	0
April 1, 2003 – March 31, 2004	4,894.75	2	0	0	4,894.75	2
April 1, 2004 – March 31, 2005	7,040.30	9	0	0	7,040.30	9
April 1, 2005 – March 31, 2006	9,333.55	11	0	0	9,333.55	11
April 1, 2006 – March 31, 2007	24,362.48	13	158.14	1	24,520.62	14
April 1, 2007 – March 31, 2008	140,465.95	25	0	0	140,465.95	25
April 1, 2008 – March 31, 2009	123,874.19	23	2,571.39	19	126,445.68	42
April 1, 2009 - March 31, 2010	38,757.65	15	0	0	38,757.65	15
April 1, 2010 - March 31, 2011	100,604.70	13	0	0	100,604.70	13
April 1, 2011 – March 31, 2012	8,881.00	1	395.78	3	9,276.78	4
April 1, 2012 – March 31, 2013	112.00	1	0	0	112.00	1
April 1, 2013 – March 31, 2014	0	0	0.14	1	0.14	1
April 1, 2014 – March 31, 2015	0	0	0	0	0	0
April 1, 2015 – March 31, 2016	1,091.20	2	463.03	3	1,554.23	5
April 1, 2016 – March 31, 2017	6,613.07	8	198.11	2	6,811.18	10
April 1, 2017 – March 31, 2018	47,430.43	22	0	0	47,430	22
April 1, 2018 – March 31, 2019	11,869.50	22	.21	1	11,869.71	23
April 1, 2019 – March 31, 2020	22,441.12	18	77.51	1	22,518.63	19
April 1, 2020 – March 31, 2021	9,010.68	11	325.14	2	9,335.82	13
April 1, 2021 – March 31, 2022	1,616.19	5	1,658.50	8	3,274.69	13
TOTAL	559,673.94	203	5,847.95	33	565,521.56	244

The MFA-TLE provides detailed guidelines in the form of Principles for Land Selections and Acquisitions to provide direction to the EFNs with respect to Crown Land Selections and Acquisitions of private land. The MFA-TLE Parties agreed that land selected or acquired in accordance with the Principles would be eligible to be set apart as reserve, provided that the requirements of the MFA-TLE were satisfied. If issues or matters in dispute arise, the MFA-TLE provides for a detailed process and a structure for dispute resolution. This process includes guidelines for means, methods, suggested timelines and procedures for the IMC to utilise in resolving disputes.

The IMC is generally responsible for facilitating the implementation of the MFA-TLE process and providing the Senior Advisory Committee (SAC) with recommendations for the improvement of the implementation of the MFA-

TLE and any TEA. The IMC is responsible for an annual work plan that is jointly developed by the Parties and the findings of the IMC in relation to its work plan activities lead to recommendations.

This Annual Report is a summary on the progress of implementing the MFA-TLE and TEAs, the issues or matters in dispute that are on the agenda of the IMC as forwarded by the Parties or the First Nations. The Annual Report summarizes the 'Referrals', resolved or outstanding during 2021/2022 and informs the Parties and EFNs of the issues faced by the Parties and EFNs during the past fiscal year. Also highlighted within in the Annual report are the areas for improvement that have been identified and the steps being taken to build on opportunities for improvement to achieving the work plan targets under the parts of the IMC Work Plan 2021/2021.

IMC STRUCTURE AND WORK PLAN FOR 2021 - 2022

Under the terms of the MFA-TLE, the IMC is comprised of five members, two representatives appointed by the TLEC, one representative appointed by each of Canada and Manitoba and an Independent Chairperson. The Chairperson is appointed by the consensus of the President of the TLEC, the Deputy Minister of Manitoba Indigenous and Northern Relations (Manitoba) and the Regional Director General of the Manitoba Regional Office of Indigenous Services Canada (Canada).

In this fiscal year, the IMC Chairperson, Representatives, and Alternates were as follows:

Laren Bill	Independent Chairperson (April 1, 2021 – March 31, 2022)
Chris Henderson	TLEC IMC Representative (April 1, 2021 – March 31, 2022)
Merrell-Ann Phare	TLEC IMC Representative (April 1, 2021 – March 31, 2021)
Geoff Sarenchuck	Manitoba IMC Representative (April 1, 2021 – March 31, 2022)
Cheryl Prosser	Manitoba IMC Alternate (April 1, 2021 – March 31, 2022)
Diana Watson	Canada IMC Representative (April 1, 2021 – March 31, 2022)
Steve Nahnybida	Canada IMC Alternate (April 1, 2021 – March 31, 2022)

Section 31 of the MFA-TLE states that the Parties, TLEC, Canada and Manitoba agree that they will, in good faith use their best efforts to fulfill the terms of the MFA-TLE, and that includes their assignment of appropriate personnel to discharge the IMC obligations under the MFA-TLE and all undertakings and work connected to the IMC. Section 32 of the MFA-TLE provides that each EFN that executes a TEA will have the responsibility for the Selection and Acquisition of land pursuant to their TEAs using their best efforts in its implementation.

Each Annual IMC Work Plan is jointly developed by the MFA-TLE Members of the IMC and the IMC assigns the lead role for an activity to either a Member of a Party appointed to sit on the IMC, or the Chairperson. The Work Plan describes the issues or tasks, the actions required and targeted results, with agreed upon dates.

Summary of IMC Work Plan for April 2021 – March 2022

The current status of the eight (8) IMC Referral Files are presented as listed in the **2021-2022 IMC Work Plan - Appendix B** and summarized in **Chart 3**.

Part 1 and **Part 2** addresses referrals that are being monitored and facilitated where issues and matters have been address through an Arbitration decision. Decisions have been rendered on three of the referrals. The eight (9) IMC Referrals are:

1999-BPFN-001:	Land in a Provincial Park. (Award Implementation)
2003-BON-001:	Disposal of Surplus Federal Land and the MFA-TLE Process. (Closed)
2004-BLFN-002:	Lands in Severyalty. (Active)
2007-TLEC-005:	Crown Reservations – Portages. (Award Implementation)
2007-TLEC-002:	Hydro Easement Agreement. (Abeyance)
2016-TLEC-006:	Material Failure Allegation. (Award Implementation)
2018-CANADA-001:	Reasonable Means of Remedying Events of Default. (Active)
2018-NDFN-001:	Reasonable Use Areas for Lodges and Out Post Camps. (Active)
2022-BON-002:	Material Failure Allegation – RM of ESP.

Part 3 Facilitate and Monitor the Strategic Planning Process by working with the Strategic Planning Working Group in meetings amongst the Parties to assist the Parties with the resolution of issues and matters that arise with the ATR process. Track undertakings of the Parties and next steps on the ATR process.

Part 4 Facilitate Agreed Forms Committee Meetings - Facilitate and Coordinate meetings amongst the Parties to generate consensus on the following Draft Agree Forms: Municipal Development and Services Agreement, 28(2) Permits for MB Hydro Distribution Lines and Bell MTS Canada Lines and Centra Gas Line, Pre-Transfer Use Agreement, Access Agreement. Facilitate the process to see these documents adopted by the IMC and SAC as an Agreed Form.

Specific Tasks:

- The Chairperson will convene at least four (4) SAC meetings per year, immediately following each quarter to provide updates, assess outcomes within the Work Plan and for SAC to provide guidance to the IMC Members and the Chairperson where needed;
- Coordinate and facilitate IMC meetings;
- Record and finalize IMC meeting minutes including undertakings and decisions;
- Coordinate and facilitate SAC meetings;
- Record and finalize SAC meeting minutes;
- Participate at the negotiation table for the completion of the BLFN LIS agreement;
- Work with the parties to facilitate agreed forms for resolving TPIs/Encumbrances;
- Maintain and update the IMC Website with current and relevant information;
- Carry out the necessary tasks to complete Activities 1-4 in the work plan.

IMC ROLE AND RESPONSIBILITY

The IMC is responsible for facilitating the implementation of the MFA-TLE, by among other things:

- Monitoring of the progress in implementation.
- Making recommendations to the Parties for the resolution of an issue or matter in dispute relating to the implementation of the MFA-TLE or any TEA referred to it by any Party or EFN.
- Considering the appropriate method of resolution of an issue or matter in dispute.

Under the general direction of the Independent Chairperson:

- Maintaining and distributing a record of decisions, awards and other pertinent information.
- Determining the sufficiency of information provided to the IMC in relation to implementation.
- If necessary, requesting that appropriate steps be taken to provide information as may be deemed appropriate related to implementation.
- In relation to the resolution of issues or matters in dispute, proposing time periods for responding to referrals, directing the completion of reports, identifying strengths and weaknesses of proposed solutions.
- Directing IMC members to assist in resolving issues or matters in dispute and proposing solutions.
- Retaining technical, special or legal advisors to provide advice, guidance and opinions to assist in the proper discharge of the duties of the IMC, in dealing with implementation matters or handling of issues or matters in dispute, with or without the agreement of the IMC.
- Recording the means of resolution or inability of the IMC to determine a means of resolution of an issue or matter in dispute referred to the IMC.
- Referring any matter the IMC cannot resolve by consensus to the SAC along with a statement of the issue, means recommended for resolution by the IMC Chairperson, summary of directions given and response of each IMC Party to the recommendation.
- Preparing and tabling annual and other special reports to the Parties on the overall state of implementation, including a summary of issues addressed and resolved and recommendations for improvement of any aspect of the MFA-TLE implementation process.

2.0 PROGRESS ON THE 2021-2022 IMC WORK PLAN

The IMC is generally responsible for facilitating implementation of the MFA-TLE and any TEA that includes monitoring the progress of the Parties and the EFNs with implementation, and making recommendations to facilitate implementation, and assisting the Parties with the resolution of any matters or issues in dispute under the MFA-TLE.

The Work Plan represents the IMC's agreed scope of activities in the 2021/2022 fiscal year, but it does not replace nor is it intended to alter the terms of neither the MFA-TLE nor any of the obligations of the Parties or the IMC as set out in the MFA-TLE. This section of the Annual Report is formatted to generally follow the IMC's 2021/2022 Work Plan.

IMC WORK PLAN: RESOLVING OR REFERRING DISPUTES

The IMC provides for management of Referrals of Issues or Matters in dispute received by the IMC. The IMC prioritized Referral resolution in its 2021-2022 Work Plan. With respect to the unresolved issues/matters (I/M) in dispute referred to the IMC, the IMC process follows a structured submission approach. In accordance with the I/M Referral Protocol – which was formally revised as of March 31, 2022 – once each of the Parties' role in the I/M is detailed and each Party/EFN's views and opinions are reflected accurately and comprehensively, the IMC's goal is to resolve the I/M by consensus.

Depending on the complexity of if the I/M or if it is broad based in nature or specific to single parcel of land, and the nature of the views and opinions submitted by the Parties, the Chairperson may recommend that: a discussion paper be developed to analyze the situation and clarify linkages to the MFA-TLE provisions, or a Focus Group meeting(s) be convened to discuss the matter in detail, clarify misunderstandings if any, and arrive at a consensus.

If the IMC discussions of the Chairperson's summary document, and/or discussion paper and/or Focus Group discussions do not result in a consensus; the Chairperson may update the summary document, based on the IMC and Focus Group discussions, and add two additional sections. The two additional sections include The Proposed Interpretation of the MFA-TLE by the Chairperson, and Chairperson's Proposed Resolution as per MFA-TLE Paragraph 34.09(5)(e), and circulate this updated summary document to the IMC with a time frame for comments.

If the updated Chairperson's summary document does not result in a consensus, the Chairperson's summary document serves as the information required pursuant to MFA-TLE 34.09(7) and (9) for a referral of the I/M to the SAC. (i.e., the I/M summary, any means recommended by the Chairperson for resolving the I/M, any direction to the members to consider the recommendation within a specified time period, any response of the IMC members provided to a recommendation of the Chairperson, and the Chairperson's recommendation on the proposed time period within which the Senior Advisory Committee (SAC) should attempt to resolve the I/M).

At the beginning of the 2021-2022, there were eight (8) Referrals of issues/matters in dispute before the IMC. Three (3) of the issues are being monitored under the category of Award Implementation and by the end of the fiscal year, two additional Referrals were formally closed.

IMC REFERRALS

During the 2021/2022 fiscal year there were eight (8) Referral files before the IMC. The IMC Referrals are:

1999-BPFN-001 – Selection in a Provincial Park is a parcel specific issue and affects 138.75 acres, (Birch Point Park) the dispute is between Manitoba and Buffalo Point on the eligibility of this selection and the implementation of the decision from the arbitrator issued December 22, 2016.

2003-BON-001 – Surplus Federal Land – Kapyong is in relation to Canada's characterization of the lands that Brokenhead Ojibway Nation (BON) expressed an interest in as "Strategic Disposal" lands and process steps that BON asserts were not adhered to under the MFA-TLE.

2004-BLFN-002 – Material Failure - Land in Severalty (LIS) had been referred to binding arbitration and but, Barren Land First Nation (BLFN) Manitoba and Canada have since agreed to negotiate a set of principles to implement LIS.

2007-TLEC-005 – Crown Reservations – Portages referral, TLEC referred this matter to the IMC to seek clarification on the interpretation of whether or not Portages should form part of the reserve.

2007-TLEC-002 – Hydro-Easement Agreement referral, TLEC referred this matter to the IMC with regard to two issues that TLEC asserts should be included within the agreement.

2016-TLEC-006 – Material Failure Allegation - TLEC referred this matter to the IMC focusing on Section 40.07 of the MFA-TLE which states that “This agreement shall not be varied or amended except by written agreement of the parties”.

2018-CANADA-001 – Reasonable Means of Remedying Events of Default – Canada referred this matter to the IMC to seek assistance with addressing the reasonable Means of Remedying the Events of Default identified by the Arbitrator stemming from TLEC’s referral in 2016.

2018-NDFN-001 – Issue Matter in Dispute – Northlands Denesuline First Nation referred this matter to the IMC to address the issue regarding the Reasonable Use Area identified by Manitoba for selections that have been made where lodges and outpost camps are located.

2022-BON-002 – Material Failure Allegation - Brokenhead Ojibway Nation made this referral to the IMC in relation to the lack of movement or resolution on a Municipal Development Services Agreement for TLE lands within the Rural Municipality of East St. Paul.

Chart 3: March 31, 2022 Status of IMC Referrals

REFERRAL FILE	SHORT TITLE	ACRES AFFECTED	STATUS	RESPONSIBILITY FOR NEXT STEP
1999-BPFN-001	Selections in Provincial Park	138.75	On December 22, 2016 the Arbitrator found that the Birch Point selection is eligible to be set apart as Reserve in accordance with the Principles for Land Selections and Acquisitions, having regard to the wording of 3.03(6) of the MFA-TLE. Negotiations continue regarding the access road, parking lot, boat launch, a light beacon and break water. The Chairperson continues to facilitate the negotiations.	Chairperson Manitoba BPFN
2003-BON-001	Surplus Federal Land – Kapyong Barracks	~109	This referral was closed. BON along with the Treaty One Nations continue to move this land through the Additions to Reserve process which is independent of the TLE process. The public updates and news articles show signs that discussions continue and remain positive.	BON Canada
2004-BLFN-002	Material Failure - Land in Severalty	~230 members x 160 acres = 36,800	The Referral remains in abeyance while the Upimee asta Asti Agreement is being finalized and discussions regarding funding the land selection study and implementation of the agreement continues.	Chairperson BLFN Canada Manitoba TLEC
2007-TLEC-002	Hydro Easement	80,522	TLEC has placed their Referral in abeyance while BON discusses the terms of their agreement with Manitoba and Manitoba Hydro to reach a Form of Hydro Easement Agreement.	Chairperson BON Manitoba Manitoba Hydro

REFERRAL FILE	SHORT TITLE	ACRES AFFECTED	STATUS	RESPONSIBILITY FOR NEXT STEP
2007-TLEC-003	Crown Reservations - Portages	34,414.82	The IMC is monitoring the implementation of this award. There are six EFNs that have parcels where portages were identified.	Manitoba Canada EFN
2016-TLEC-006	Material Failure Allegation	~25,000	Federal Court hearing took place on March 24. TLEC and Canada continue negotiations on terms and conditions of an agreement to resolve this matter.	TLEC Canada
2018-CANADA-002	Reasonable Means of Remedying Events of Default	~25,000	This referral remains in abeyance while TLEC and Canada continue to	Canada TLEC
2018-NDFN-001	Lodges and Outpost Camps	7,516.55	The Regional Surveyor Maps have been signed by all Parties. These parcels are scheduled to be surveyed and Environmental Site Assessments to be completed.	IMC Chairperson TLEC Manitoba Canada
2022-BON-002	Material Failure Allegation	~480	BON seeks the resolution of a Municipal Development Services Agreement.	IMC Chairperson Manitoba BON

2.1 REFERRAL - #1999-BPFN-001: LAND IN A PROVINCIAL PARK – AWARD IMPLEMENTATION

Referral Date: June 23, 1999.

Issue or Matter in Dispute: The Buffalo Point First Nation (BPFN) wrote to the IMC Chairperson and referred its Birch Point selection pursuant to MFA-TLE Subsection 6.02(8) of 138.75 acres that included Birch Point Provincial Park which was categorised as ineligible by Manitoba. BPFN views the MFA-TLE Subsection 3.03(6) wording that EFNs may not 'generally' select lands in Provincial Parks may be interpreted so that the word "generally" implies that exceptions may be made, and that Manitoba erred in its interpretation of MFA-TLE Subsection 3.02(12) to the Selection.

The issue was referred to Binding Arbitration and resulted in a decision in favour of BPFN on December 22, 2016. Additional issues regarding the access road to Lake of Woods, the boat launch, improvements, parking lot and breakwater continue to be negotiated.

PROGRESS DURING 2021/2022:

The Chairperson participated and facilitated nine (9) meetings amongst the Parties to address various questions that the First Nation had with regard to understanding the Manitoba interests in the Birch Point site. The main items that were discussed included the access road to the boat launch and the parking lot and how access to the boat launch would be continued for the public. Also, the ongoing maintenance of the road and boat launch to at Birch Point.

The Environmental Site Assessment on Birch Point was completed and the First Nation has approved of the final report. The Regional Surveyor Map has also been signed off by all Parties (Manitoba, Canada and BPFN) which allows the parcel to be tendered for survey. It is anticipated that the parcel will be surveyed in the upcoming fiscal year of 2022-2023.

2.4 REFERRAL - #2003-BON-001: DISPOSAL OF SURPLUS FEDERAL LAND AND THE MFA-TLE PROCESS

Referral Date: January 22, 2003.

Issue or Matter in Dispute (I/M): The Brokenhead Ojibway Nation (BON) referred the issue or matter in dispute to the IMC pursuant to MFA-TLE Section 34 alleging that Canada failed to forward notice of Surplus Federal Land; re the Kapyong Barracks to the BON, and Canada erred in interpreting that the MFA-TLE provisions dealing with Surplus Federal Crown property did not apply to the Kapyong Barracks and its classification of the lands as a “strategic disposal” under the Treasury Board Policy on the Disposal of Surplus Real Property and that it would be transferred to the Canada Lands Company for disposal.

In its referral letter of January 22, 2003, the BON requested the dispute resolution process pursuant to MFA-TLE section 34, alleging that Canada failed to forward a notice of Surplus Federal Land, with respect to the Kapyong Barracks to the BON, and that Canada erred in its interpretation that the MFA-TLE provisions dealing with surplus Federal Crown property did not apply to the Kapyong Barracks

The BON selected a parcel of approximately 160 acres of surplus Federal Crown land (Kapyong Barracks in Winnipeg, Manitoba). On December 4, 2002, Canada advised BON that the Kapyong Barracks had been designated as a “strategic disposal” under the Treasury Board Policy on the Disposal of Surplus Real Property and that it would be transferred to the Canada Lands Company for disposal. In addition, Canada advised that the MFA-TLE did not apply to the strategic disposal process, as the interest of the EFN's cannot be considered on a priority basis.

On January 13, 2011 this Referral was formally placed in abeyance by the IMC due to continuing litigation of this matter by the Treaty No. 1 First Nations (including BON) who filed for an application for judicial review on January 25, 2008. A decision was rendered on September 30, 2009 in favour of the First Nation and appealed by Canada. The appeal was allowed and the matter returned to the Federal Court. Canada is appealed to the Federal Court of Appeal to a second ruling in favour of the First Nations of November 2012. The BON has formally advised the IMC it had extracted itself from the legal proceedings. Mr. Maurice Law, on behalf of BON, filed a Motion of Partial Discontinuance in the Federal Court of Canada on September 29, 2011 and thereby BON discontinued its participation as an Applicant in Action No. T-139-08.

The IMC decided by consensus at the IMC meeting of December 16 & 17, 2010 to formally place this issue/matter in dispute in abeyance while the litigation is ongoing. The Chairperson wrote to BON Chief and Council on January 13, 2011 and advised that the 2003-BON-001 referral had been formally placed in abeyance by the IMC due to the ongoing litigation of this matter.

PROGRESS DURING 2021/2022:

The Brokenhead Ojibway Nation submitted a letter to the IMC withdrawing the referral from the IMC on August 24, 2021. The IMC subsequently closed this referral on October 21, 2021 (**Appendix – C**).

2.5 REFERRAL - #2004-BLFN-002: LAND IN SEVERALTY

Referral Date: May 5, 2004.

Issue or Matter in Dispute (I/M): Barren Lands First Nation (BLFN) alleges that Canada had materially failed to comply with a fundamental term of the MFA-TLE regarding the Land in Severalty (LIS) issue, that although its members had given Canada notice of their election to take LIS in accordance with MFA-TLE Subsection 9.01(1), Canada had failed to enter into discussions with those members pursuant to MFA-TLE Subsection 9.01(4).

PROGRESS DURING 2021/2022:

There have been fourteen (14) meetings to discuss and review the Upimee asta Aski Agreement (UAAA). The main issue of implementation funding is still to be confirmed. Canada has agreed to cover the cost of the surveys for selections that may be made where there is a potential for the lands to be impacted by SaskPower. This is referred to in the agreement as the Impact Free Zone.

The other items that remain to be resolved within the UAA Agreement are related to the following:

- Indemnity clause proposed by Canada.

- Manitoba proposed language on the Phase 1 of an ESA.
- BLFN proposed language about Constitutional, Aboriginal and Treaty Rights as a new part in the TPI definition, in that these rights are not included as a TPI.
- Consultation is to be considered by the Parties with regard to greater discretion could be followed for BLFN to decide to make a replacement selection if consultation is posing challenges.
- Parties to consider how the land use permit and replacement selections are considered – BLFN replacement selection to be addressed.
- Canada would like to tie into definition the Phase 2 of an ESA and that this cost is only covered should it be unknown after Phase 1 that the lands are eligible.
- Canada discussed including language around conditional Ministerial Orders.
- Canada will be drafting language to address the indemnity for the Impact Free Zone.

BLFN have also raised the issue with regard to a proposal for a Land Selection Study and funding needed from Canada to complete this study. The concept is to include this as a schedule to the LIS Agreement and agree on an amount based on the effective date of the LIS Agreement.

2.6 REFERRAL - #2007-TLEC-005: CROWN RESERVATIONS – PORTAGES – AWARD IMPLEMENTATION

Referral Date: July 18, 2007.

Issue or Matter in Dispute (I/M): TLEC referred Manitoba's treatment of "Crown Reservation – Portages" as an I/M to the IMC. TLEC asserted that a portage is defined as a Crown Reservation under MFA Subsection 1.01(21) and transferable to Canada in accordance with MFA 7.01(2). Manitoba asserts the need for continuation of public access to the portage areas, as a matter of public policy that Manitoba asserted was not considered under the MFA Principles in accordance with MFA Sections 3.01(4) and (5), and referable to the IMC under MFA Section 3.11. The portages cross two of Bunibonibee Cree Nation's (BCN) selections at Trout Falls and Wipaniapanis Portage.

On February 8, 2012 in accordance with MFA Subsection 34.09(7) the Chairperson determined that the IMC was unable to decide on a means of resolving this issue or matter (I/M) in dispute by consensus and made a Referral to the Senior Advisory Committee.

A meeting of the Senior Advisory Committee held on March 22, 2012 to consider the referral, failed to come to a consensus on the means to resolve the I/M in dispute and as to the dispute resolution mechanism. The Arbitration decision was rendered April 16, 2014 in favour of Bunibonibee Cree Nation. The arbitrator ruled that:

The definition of "Crown Reservations" shows that the parties did address that issue. I therefore find that the MFA does in fact address the issue of public access to portages and that the parties intended to omit this issue from the Principles. Manitoba therefore has a duty to transfer to Canada the eligible lands in question, including the public access to portages (one of the Crown Reservations to be transferred), for the benefit of the BCN.

Having declared that the sites in question are eligible, and having no other basis for objecting to the sites, Manitoba must fulfill its obligations under the MFA and transfer to Canada the eligible lands in question, including the public access to portages (one of the Crown Reservations to be transferred), for the benefit of the BCN.

PROGRESS DURING 2021/2022

EFN	Site Name/Number	Portage Resolved (Y/N)	Transferred to Canada (Y/N)	Acres	Portage Issue Identified	Status of Other Issues to be Resolved	Schedule
MCCN	Bloodstone Falls (15)	Y	Y	4	Reserve designation. The easement for 4 acres was not registered within Crown Land titles system.		
NDFN	Kasmere Lake Parcel B (8-04B)	Y	Y	1,332.44	Reserve as of April 30, 2020.		
NDFN	Maria Lake Site E (11-04E)	Y	Y	690.77	Reserve as of April 30, 2020.		
NDFN	Thlewiaza Lake (22-04)	Y	Y	1,601.27	Reserve designation May 9, 2019.		
NDFN	Thuycholeeni Lake (23-04)	Y	Y	16,256.10	Reserve designation January 9, 2018.		

NHCN	Hayes River Ridge B (15-01B)	Y	Y	181.13	Reserve designation May 9, 2019.		
NHCN	Opiminegoka Lake (35-01)	Y	Y	693.62	Reserve designation May 9, 2019.		
NHCN	Gunisao Lake B (13-01B)	Y	Y	2,367.27	Reserve designation September 17, 2018.		
NHCN	Gunisao Lake C (13-01C)	Y	Y	808.03	Reserve designation September 17, 2018		
NHCN	Hayes River Ridge A (15-01A)	Y	N	2,190.83		NRCAN received all contract returns from Surveyor Jan 16, 2020. Consultation initiated January 13, 2020. Desk Audit confirms no change on parcel May 21, 2021 MMF have expressed concerns Nov 30, 2020. POIC put on Hold January 4, 2022 ISC to meet with MMF.	A
NHCN	Painted Stone Portage B (36-01B)	Y	N	52.14		NRCAN received all contract returns from Surveyor Jan 16, 2020. ESA completed. MMF have expressed concerns Nov 30, 2020. POIC to be put on hold - January 4, 2022 ISC to meet with MMF.	A
NHCN	Belanger River (1-02)	Y	N	3,701.17		ISC requires the completion of consultation. Desk Audit confirms no change on parcel May 21, 2021 MMF have expressed concerns Nov 30, 2020. ISC to meet with MMF.	A
NHCN	Bolton River (4-01)	Y	N	1,949.25	Portage issue resolved April 22, 2021.	Desk Audit confirms no change on parcel May 21, 2021 MMF have expressed concerns Nov 30, 2020. POIC to be put on hold - January 4, 2022 ISC to meet with MMF.	D
NHCN	Ponask Lake (1)	Y	N	52.14		NRCAN produced legal description on June 16, 2021 MMF have expressed concerns Nov 30, 2020. POIC to be put on hold - January 4, 2022 ISC to meet with MMF.	A
BCN	Trout Falls (Site No. 15-02)	Y	N	612.92		Consultation initiated January 13, 2020. Survey plan recorded in CLSR as of March 13, 2019. ESA completed for 2020-2021 fiscal	A

						year, date April 8, 2021.	
BCN	Wipanipanis Portage (20-02)	Y	N	290.84		Consultation re-initiated Jan 13, 2020. Plan recorded in CLSR January 7, 2021. Legal description sent to ISC January 12, 2021. Site visit completed Nov 28, 2020. ESA completed for 2020-2021 fiscal year, date April 8, 2021.	A
NHCN	Gunisao River (3-02)	Y	N	4,503.95		NRCAN completed legal description and sent to ISC Sept 6, 2019. Consultation initiated Jan 13, 2020. MMF have expressed concerns Nov 30, 2020. ISC to meet with MMF.	B
NDFN	Kasmere Lake Parcel A (8-04A)	Y	N	3,994.11		RSM Signed by all parties May 28, 2021. ESA to be completed. Consultation to be completed.	D
GLFN	Elk Island (2-2000-A)	Y	N	11,499.70		EUP issued for the selection. Contamination remains an issue for ISC.	D
GLFN	Kanuchuan Rapids (1-2000)	Y	N	544.17		Contamination issue. Desk ESA Audit letter sent by EFN Nov 6 2020.	D
BLFN	Lower Cochrane (2)	Y	N	4,837.55		SaskPower and Winter Road issues to be resolved.	E
NCN	Manasan Falls (5-2000)	N	N	186.05	Portage/Access-Manasan(m)-w/i physically required.	Selection is within Hydro lands physically required and Water recording site. Three Mining Claims, one mineral lease, private land and Inco Agreement on land.	E
				58,349.45		(6 PARCELS IN SCHEUDLE – A) (3 PARCELS IN SCHEDULE – B) (0 PARCELS IN SCHEUDLE – C) (4 PARCELS IN SCHEDULE – D) (2 PARCELS IN SCHEDULE – E)	

Total to be Set Apart as Reserve: 34,414.82 acres

Total Set Apart as Reserve: 23,934.63 acres

2.7 REFERRAL - #2007-TLEC-002: HYDRO EASEMENTS - ABEYANCE

Referral Date: August 27, 2007.

Issue or Matter in Dispute (I/M): In its referral TLEC asserted that Manitoba is not entitled to retain partial constitutional jurisdiction that the Crown (Manitoba) asserts is required to support a hydro easement required by Manitoba Hydro; and secondly that the hydro easement should set out a resolution process whereby the EFNs can address alleged impacts on the EFN's existing Aboriginal and Treaty rights, as well as any potential claim to compensation in respect of the hydro easement area.

TLEC's letter of January 13, 2012 submitted its findings and recommendations on the main concerns of the EFNs with both the hydro-easement document and the hydro-easement line determination process and proposed an alternate form of hydro-easement document in December 2013.

PROGRESS DURING 2021/2022

No progress has occurred on this file at the IMC as it remains in abeyance while TLEC respects BONs process to address the hydro easement discussions under BON's Land Code.

Entitlement First Nation	Acres	% of Crown Land Quantum (acres)	# of Parcels with Hydro Easement Requirement	Eligible Selections
Brokenhead Ojibway Nation	2,083.82	48%	6	6
Mathias Colomb Cree Nation	1,857.09	>1%	3	3
Nisichawayasihk Cree Nation	29,224.84	38%	20	18
Norway House Cree Nation	18,034.14	16%	38	17
Opaskwayak Cree Nation	10,320.35	18%	3	3
Total Acres Encumbered	61,520.24	18%	70	47

*Barren Lands First Nation also has lands (28,136.24 acres) unable to be set apart as reserve due to hydro developments by SaskPower and the regulation of the water body known as Reindeer Lake.

Under the MFA-TLE EFNs are allowed to select lands along Developed Waterways as set out under Article 12. The selection acreage of a parcel must be at least 50% above the projected easement line area. MFA-TLE Subsection 12.07 (3) states:

At least 50 per cent of the area of each parcel of land Selected or Acquired by an Entitlement First Nation shall be located above the Easement Line, before Additional Land is added to the parcel.

The additional land amount refers to the amount of land that would be below the easement line. For every acre of land that is located below the easement line the EFN is eligible to select this acreage as Additional Land. If the EFN selects 500 acres and 100 acres is located below the easement line then the EFN is eligible to select 100 acres contiguous to the original selection. Under Subsection 12.07 (2) of the MFA-TLE it states that:

Any Additional Land to be Selected shall, to the extent reasonably practicable, be contiguous to the Selection or Acquisition and located above the Easement Line, provided that suitable land is available contiguous to the Selection or Acquisition.

MCCN has one selection of 135.79 acres where 18.21 acres of the selection makes it greater than 50% under a hydro easement.

NCN has a selection of 1,003.98 acres that has a number of mining claims identified, but the hydro easement acres are not identified.

NCN has a selection of 1,424.21 acres where 310.39 acres of the selection makes it greater than 50% under a hydro easement.

NHCN has 19 selections 3,678.4 acres where 678.82 acres of the selection makes it greater than 50% under a hydro easement.

Chart 4: EFN Selections with Hydro Easements

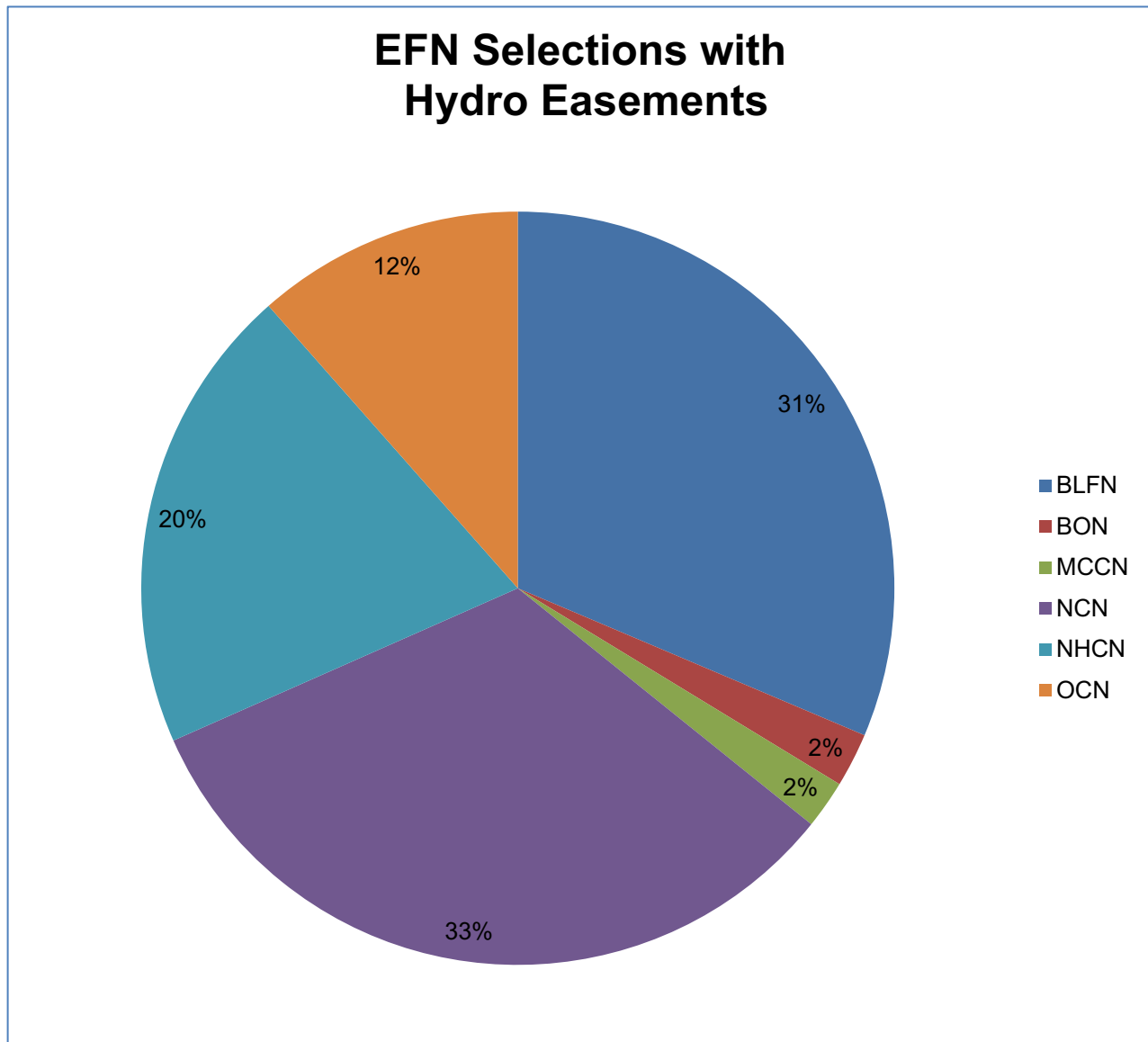


Chart 4 above illustrates the total amount of acres that have been identified for all six Entitlement First Nations. The total amount is **89,656.48 acres** which is then distributed amongst each EFN as a percentage of the total amount. The top three EFNs with selections that require a hydro easement are Barren Lands First Nation, Norway House Cree Nation and Nisichawayasihk Cree Nation.

2.8 REFERRAL - #2016-TLEC-006: MATERIAL FAILURE ALLEGATION – AWARD IMPLEMENTATION

Referral Date: January 5, 2016

Material Failure Allegation: The Treaty Land Entitlement Committee Inc. (TLEC) alleged that, by consulting with the Métis regarding the Lands at Issue, Canada generally failed to meet the terms of Articles 6, 7 and 8 of the MFA, and more specifically sections 8.02 and 40.07.

TLEC also alleged that by consulting with the Métis regarding the Lands at Issue Canada materially failed to comply with fundamental terms or conditions of the MFA, including section 31.03, and further that their conduct amounts to Events of Default under section 36.01 of the MFA.

The Parties together with the Government of Canada entered into a Manitoba Framework Agreement on Treaty Land Entitlement on May 29, 1997 (hereinafter the “MFA”); A dispute has arisen between TLEC and Canada in

relation to the MFA that has been referred to the Implementation Monitoring Committee (“IMC”) as “IMC Referral File 2016-TLEC-006”; and

The TLEC and Canada agreed to have this dispute resolved through binding arbitration conducted in accordance with the terms of the MFA and the Adjudicator Reference for Binding Arbitration IMC Referral File: 2016-TLEC-006. The Chairperson referred this issue in dispute to binding arbitration in accordance with the MFA and as set out in the “Adjudication Reference for Binding Arbitration File: 2016-TLEC-006.

The decision from the Arbitrator was reached on March 19, 2018. The Arbitration decision is clear in that “Canada has effectively amended the Agreement by inserting into the agreed upon implementation process a step which is not provided for in the Agreement and which has a significant impact on the Agreement’s implementation.”

PROGRESS DURING 2021/2022:

The negotiations between TLEC and Canada to remedy the event of default remain ongoing.

2.9 REFERRAL - #2018-CANADA-002: REASONABLE MEANS OF REMEDYING EVENTS OF DEFAULT - ABEYANCE

Referral Date: September 14, 2018.

Canada has formulated the referral in terms of its identification of reasonable means of remedying Events of Default, pursuant to Article 36.03 of the MFA, and the Parties’ lack of consensus with respect to the sufficiency and implementation of these identified means. This formulation reflects the intent of Canada’s referral, which is to reach a consensus with TLEC as to these identified means, through prompt recourse to the Dispute Resolution provisions of the MFA.

PROGRESS DURING 2021/2022:

This referral remains in abeyance while the TLEC and Canada continue to negotiate terms and conditions on the remedy of the event of default.

2.10 REFERRAL - #2018-NDFN-001: LODGES AND OUTPOST CAMPS

Referral Date: October 19, 2018.

The Northlands Denesuline First Nation (NDFN) referred the issue of the eligibility of their selection around lodges and outcamps to the IMC. The NDFN believe that they have attempted to resolve this issue/matter, but have not been successful in reaching an agreement with Manitoba.

As a result, NDFN requested the IMC to address this outstanding issue/matter and made the referral in accordance with MFA-TLE:

3.03(4)(b) in the event that Manitoba and the Entitlement First Nation are unable to agree on the reasonable use area for the tourist lodge or its outcamps or the eligibility of the Selection to be set apart as Reserve in accordance with this Principle, the matter may be referred to the IMC.

PROGRESS DURING 2021/2022:

The Parties have signed the Regional Survey Map approving of the boundaries for survey of the following parcels:

- Burnie Lake - 416.70 acres
- Kasmere A - 3,984.87 acres
- Nahilin Falls - 1,478.86 acres
- Putahow Lake E - 990.97 acres
- Shannon Lake - 435.36 acres
- Stevens Lake - 152.60 acres

Total: 7,459.36 acres

The six parcels identified in this referral are scheduled to be surveyed in the 2022-2023 fiscal year. The ESA will be conducted by ISC Staff and based on photographs taken by the surveyors when they are on site inspecting the boundary of the parcels.

3.0 MONITORING AND FACILITATING MFA-TLE IMPLEMENTATION

The IMC Work Plan assigned to the IMC by the Parties directs the IMC to monitor key topics and make recommendations to achieve the targeted results/goals developed for each activity. In particular the IMC has requested that the Chairperson monitor and facilitate the progress of the Parties by continuing to chair the Three Party Strategic Planning Working Group meetings. Through facilitation of the process the Chairperson is impressing upon Parties to continue to look at the strategic areas of the work plan through a coordinated and focused effort. Included in the Annual Work Plan as with previous Work Plans, are the EFN priority parcels that the First Nations would like to see specific focus on. The purpose of this focus is specific to the resolution of Third Party Interests or for economic development purposes. The EFNs have selected or acquired parcels with an emphasis on economic development plans which assist the First Nations will long terms goals of generating own source revenues. The IMC has supported the priority list by continuing to monitor the referrals that the EFN submitted to the IMC as a priority. The list of priorities includes the parcels addressed in Arbitration hearings on the Crown Reservations-Portages issue and the BPFN Park issue. The decision was rendered in 2014 for the Crown Reservation-Portages referral and in 2016 for the BPFN Park referral. The IMC continues to monitor the implementation of these decisions and provide guidance to moving the files forward.

While the Parties have addressed a number of issues through the Annual Work Plan, the issues relating to the Unsigned EFNs remains an ongoing challenge. There are other specific issues that have been included in the IMC Work Plan for 2021-2022, which are of importance to the IMC and SAC. In particular, the other issues include the Agreed Forms Committee and the Mining Claims Working Group.

3.1 CANADA'S CONSULTATION PROCESS

There were eight (8) parcels where consultation was concluded during the 2021-2022 as of March 31, 2021.

EFN	Parcel	Acres
MSCN	Pine Rapids (4-01)	81.97
NCN	Driftwood Rapids to Grindstone Rapids (4-01)	1028.35
NCN	Driftwood Rapids to Grindstone Rapids Addition (3-06)	89.11
NHCN	Pakatawacun Lake (37-01)	324.07
WSFN	Bell River/PTH 10 Addition (3-01)	3,575.31
WSFN	Bell Lake (2-02)	201.89
WSFN	Kettle Hills Addition (1-01)	736.79
WSFN	North Kettle Hills (4-02)	2652.18
OCN	Barrier Settlement (1-06) (Acquisition)	137.67
OCN	Egg Lake (Acquisition) (former rehab centre, Surplus Prov Crown Land)	45.50
Total		8,872.84

There are fifty-one (51) parcels where consultation remains ongoing. The following parcels are listed below.

EFN	Parcel	Acres
BCN	Trout Falls (15-02)	612.92
BCN	Wipanipanis Portage (20-02)	290.84
GLFN	Little Stull Lake (9) - Phase 1	7,534.21
GLFN	Kanuchuan Rapids Addition (3-2000)	3,906.23
MSCN	Neekwaskan Lake (15.1)	121.83
MSCN	Neekwaskan Lake (15.3)	11.86
MSCN	Pine Rapids (4-01)	81.97
NCN	Wuskwatim Brook (23-01)	365.72
NCN	Wuskwatim Lake South (26-01)	979.82
NCN	Driftwood Rapids to Grindstone Rapids (4-01)	1,028.35
NCN	Driftwood Rapids to Grindstone Rapids Addition (3-06)	89.11
NHCN	Painted Stone Portage B (36-01B)	52.14
NHCN	Nelson River East Channel A (33-01)	3596
NHCN	Hayes River Ridge A (15-01A)	2,236.08
NHCN	Belanger River (1-02)	3,701.17
NHCN	Ponask Lake Portage	52.14

RRFN	Site 8-11 - SW 1/4 35-16-19 WPM (Former Strand)	160
SCN	Pelican Rapids Access Road Phase 3 (5-02)	3,978.99
WLFN	North of Ilford (Amended) (11-02)	6.43
NDFN	Shannon Lake (17-04)	441.36
NDFN	Nahilin Falls (12-04)	1,498.11
NDFN	Kasmere Lake (Parcel A) (8-04A)	3,994.11
NDFN	Putahow Lake (Site E) (15-04E)	991.97
NHCN	Nelson River East Channel Addition (10-02)	776.4
NHCN	Gunisao River (3-02)	4,503.95
NHCN	Costes Lake A (6-01A)	18.95
NHCN	Bolton River (4-01)	1,949.25
WLFN	Community Hall (Amended) (1-18)	.43
SCN	Red Deer Lake (amended) (1-02)	1,815.01
WLFN	Existing Water Treatment Plant and Old Water Treatment Plant (2-20)	1.19
WLFN	Community Docks 1, 2, & 3 (3-20)	.43
WLFN	Administration Building (3-18)	.30
WLFN	Fire Hall & Garage (4-18)	.30
MCCN	Kipahigan Lake (24)	502.69
WSFN	Red Deer River North (5-01)	1,160.50
GLFN	East End of God's Lake (4-02)	195.81
GLFN	Kanuchuan Rapids (1-2000)	544.17
MSCN	Little Stull Lake (Amended) (7-01)	818.33
MSCN	God's River (20) North of Lodge	106.15
MCCN	Mile 99 (26)	391.83
NHCN	Bolton Lake C (3-01C)	462.09
NHCN	Pakatawacun Lake (37-01)	324.07
NHCN	Robinson Lake A (43-01A)	268.34
OCN	Atik Lake (2-03)	1,141.63
WSFN	Red Deer River South (7-02)	796.40
BLFN	Lower Cochrane (2)	4,837.55
BLFN	Long Point (6)	2,973.61
BLFN	Paskwachi Bay (3)	8,529.17
BLFN	Reserve East (1-06)	11,101.27
BLFN	Sawbill (5)	694.64
	Total	79,645.82

3.2 THREE PARTY STRATEGIC PLANNING

The Chairperson facilitated the Parties in developing the annual All Party Work Plan for 2021-2022 which began on April 14, 2021 and was finalized by the parties on June 14, 2021 for mail out to the EFNs. The parties provide ongoing updates to the Work Plan throughout the year using the online SharePoint site created by Canada.

The Chairperson continues to facilitate the meetings, review, and update the Annual All Party Work Plan. There were five (5) meetings held with the Strategic Planning Working Group.

This is the ninth year that the Parties have been engaged in the All Party Strategic Planning process. The process has been facilitated and monitored by the IMC Chairperson in order to assist each Party with implementing their responsibilities under the MFA-TLE. The total amount of acres identified in the Work Plan at the beginning of the year was **212,356.69 acres**. Ongoing communication and coordination are critically important to implementing a multi-party agreement such as the MFA-TLE. The MFA-TLE not only requires coordination amongst the three Parties, but the 15 Entitlement First Nations as well. Clear and consistent communication is important to navigating through a multi-step process involving over two hundred parcels (selections and acquisitions) of land. The key objectives of the Strategic Planning initiative is to continue to reach consensus on the All Party Work Plan each fiscal year and share it with the EFNs so that the EFNs can understand and anticipate the timeframes for each step in the process. A coordinated approach assists with focusing the efforts of the EFNs with those of the Parties to resolve issues on parcels of land anticipated to be set apart as reserve.

Manitoba confirmed that seven (7) acquisition parcels or 1,586.11 acres of land were at the Draft Provincial Order in Council and Provincial Order in Council (POIC) approval stage at the end of the 2021-2021 fiscal year. There

were also twenty-two (22) selections or 24,399.41 acres that Manitoba has at the Draft POICs and POIC stage. These parcels are:

Acquisitions

Draft Provincial Order in Council (POIC)

EFN	Parcel	Acres
WSFN	NW 8-41-24 WPM (1) (Watson Property)	159.07
WSFN	NW 5-41-24 WPM (2) (DT Lagace Property)	159.88
	TOTAL	318.95

Approved POIC

EFN	Parcel	Acres
WSFN	NW 8-41-24 WPM (1) (Watson Property)	159.07
WSFN	NW 5-41-24 WPM (2) (DT Lagace Property)	159.88
	TOTAL	318.95

Selections

Draft POIC

EFN	Parcel	Acres
GLFN	Little Stull Lake Phase One (9a)	7,541.64
NCN	Driftwood Rapids to Grindstone Rapids Addition (3-06)	80.04
NCN	Driftwood Rapids to Grindstone Rapids (4-01)	1,037.62
NHCN	Hayes River Ridge A (15-01A)	2,190.83
NHCN	Bolton Lake C (3-01C)	462.09
NHCN	Painted Stone Portage B (36-01B)	52.14
NHCN	Bolton River (4-01)	1,915.31
SCN	Red Deer Lake (amended) (1-02)	1,783.95
	TOTAL	13,279.67

Approved POIC

EFN	Parcel	Acres
MSCN	Pine Rapids (amended) (4-01)	81.97
MCCN	Pawistik Falls (14)	814.63
MCCN	Granville Lake - 2B	1,628.01
NHCN	Nelson River East Channel A (33-01A)	3,596.00
NHCN	Pakatawacun Lake (37-01)	313.82
OCN	Atik Lake (2-03)	1,141.63
WSFN	Kettle Hills Addition (1-01)	736.79
WSFN	Bell Lake (2-02)	201.88
WSFN	North Kettle Hills (4-02)	2,652.18
WSFN	Bell River/PTH 10 Addition (3-01)	3,575.31
WSFN	Various Crown/Ag: Desc: SE 17-41-24 WPM (6-99B10)	158.95
WSFN	Various Crown/Ag: Desc: SW & Frac E1/2 8-41-24 WPM	414.95
	TOTAL	15,316.12

The **GRAND TOTAL** of 15,635.07 acres represents the number of acres where POIC were approved and a **GRAND TOTAL** of 13,598.62 acres were in the Draft OIC stage at the end of 2021-2022 fiscal year.

At the end of the fiscal year the Strategic Planning Working Group which is comprised of the Three Parties, confirmed the **2021-2022 Three Party Annual Work Plan Results – Appendix D**. The following numbers are of the results in comparing the June 14, 2021 Work Plan and the March 31, 2022 year-end Work Plan:

Schedules	June 15 Acres	Parcels	March 31 Acres	Parcels
A	17,193.13	24	37,154.45	26
B	28,123.73	29	10,644.23	18
C	9,390.10	11	5,165.20	9
D	57,842.79	84	57,691.35	85
E	99,806.94	106	103,394.97	105
TOTAL	212,356.69	254	214,050.20	243

The following numbers illustrate the difference in both Schedules which indicates the movement of acres from each Schedule as parcels are set apart as reserve at the end of the fiscal year.

Change from Schedule A June 15, 2021 to March 31, 2022 with a difference of plus **19,961.32** acres;
Change from Schedule B June 15, 2021 to March 31, 2022 with a difference of minus **17,479.50** acres;
Change from Schedule C June 15, 2021 to March 31, 2022 with a difference of minus **4,224.90** acres;
Change from Schedule D June 15, 2021 to March 31, 2022 with a difference of minus **151.44** acres;
Change from Schedule E June 15, 2021 to March 31, 2022 with a difference of plus **3,588.03** acres.

There were 3,724.69 acres set apart as reserve within the 2021-2022 fiscal year which equals 13 Federal Ministerial Orders.

The planning process begins with an annual All Party assessment of the land transfer and reserve creation process steps that can be completed during the fiscal year for each parcel. If it is determined by the Parties that a particular parcel can meet the dates for transfer during the fiscal year, it is listed on Schedule A of the Work Plan. If the remaining steps will take approximately two years to complete, the parcel remains on Schedule B, and if the remaining steps will take approximately three years to complete, it is included on Schedule C. The Parties have recognized that the degree of effort and administrative overhead required to transfer small parcels of land is comparable to that required to transfer large parcels of land, and with the largest parcels now transferred, the Parties recognize that it is difficult to maintain the same number of acres and parcels in the implementation process moving forward.

Parcels in Schedule A are anticipated to be set apart as reserve within the fiscal year that they have been placed into this schedule. The following steps are to be completed during the fiscal year to facilitate reserve creation.

- Completion of Crown Consultation with Aboriginal Groups;
- Signing of the Provincial Order in Council;
- Signing of the Federal Ministerial Order.

Parcels in Schedule B are identified to have the following steps that must be completed in order to progress to Schedule A.

- All Provincial and Federal survey process steps outlined in the Land Transfer and Reserve Creation Process Manual;
- All necessary BCR's signed by the Entitlement First Nation;
- Approval in Principle granted by Canada;
- A Crown Land Systems Registry Number issued.

Parcels in Schedule C are identified to have the following steps that must be completed in order to progress to Schedule B.

- A Regional Surveyor Map signed by all parties;
- A Municipal Development Services Agreement signed resolving service delivery, if required.

Parcels in Schedule D are identified to have the following steps that must be completed in order to progress to Schedule C.

- A completed Environmental Site Assessment done by Canada;
- All Third Party Interests and Encumbrances have been identified;
- Issues that have been referred to the IMC have been resolved;
- Provincial circular complete.

Parcels in Schedule E are identified to have the following steps that must be completed in order to progress to Schedule D.

- Long standing issues in dispute between Parties must be resolved (Hydro Easement, IMC referrals, SaskPower);
- The circulation of the parcel through the Provincial Departments has been completed.

PROGRESS DURING 2021/2022

The IMC Chairperson facilitated five (5) Three Party Strategic Planning meetings throughout the fiscal year. This year presented some challenges with new TLE staff being added to the Federal and Provincial. The challenge being that as new staff come to the table there is a period of time required to bring everyone to the same page in the reserve creation process steps.

The IMC and all Parties continue to share the Annual Work Plan results with the EFNs at the end of each fiscal year and target the release of the results of the Annual Work Plan and subsequent Annual Work Plans June of each year. These Work Plans are also discussed and updated during parcel review meetings with the EFNs.

2021-2022 Parcels Converted to Reserve					
EFN	Parcel Name	Reserve Name	FMO#	Parcels	Acres
WSFN	Crown/Agricultural Lands (6-99B2)		#20	1	595.52
WSFN	Crown/Agricultural Lands (6-99B5)		#20	1	301.47
WSFN	Crown/Agricultural Lands (6-99B6)		#20	1	145.3
WSFN	Plamondon Property (All 30-41-24 WPM)(3) (Acquisition)		#20	1	640.00
WSFN	Lot 1 Plan 54719 DLTO (Swan River (Acquisition)) (1-14A) (Acquisition)		#21	1	0.98
WSFN	N 1/2 36-40-25 WPM (former Burwash property) (1-10) (Acquisition)		#22	1	464.56
WSFN	SW 1/4 36-40-25 WPM (former Burwash property) (3-10) (Acquisition)		#22	1	
WSFN	W 1/2 of NW 1/4 30-40-24 WPM (former Burwash property) (2-10) (Acquisition)		#22	1	78.58
WSFN	NE 1/4 25-40-25 WPM (former McGregor property) (6-10) (Acquisition)		#22	1	155.43
WSFN	NW 8-41-24 WPM (former Watson Property) (1) (Acquisition)		#22	1	159.07
WSFN	DT Lagace Property (NW 5-41-24 WPM) (2) (Acquisition)		#22	1	159.88
WSFN	Crown/Agricultural Lands (6-99B10)		#22	1	158.95
WSFN	Crown/Agricultural Lands (6-99B12)		#22	1	414.95
		TOTAL	13	13	3,274.69

The total land set apart as reserve for these 1 First Nation is: **3,274.69 acres**.

The total of **3 Federal Ministerial Orders** consisted of **11 selections** and **2 acquisition parcels**

3.3 EFN PRIORITY PARCELS

Over the past few years, TLEC has annually submitted listings to Canada and Manitoba identifying the selections and acquisitions identified by the EFNs as their Priority Parcels. The 2021/2022 Annual Work Plan illustrates 103 priority parcels that have been chosen by the EFNs that are comprised of selections and acquisitions. The primary reason these parcels were chosen is to focus on the resolution of the Third Party Interests and Encumbrances. Once these parcels are free and clear of TPIs and Encumbrances the parcels can progress through each of the Schedules within the Annual Work Plan. It is anticipated that in each fiscal year that these priority parcels will feed into one of the Schedules D or E and progress up to Schedule A to allow for survey work to be completed on these parcels.

PROGRESS DURING 2021/2022

The Three Parties confirm which of the milestone goals will be set each year and which steps were completed by the year-end, and which parcels will need to be carried forward onto the next Annual Work Plan. The following milestone targets for priority parcels were set and the achievements monitored as follows.

The main issues delaying the advancement of the Priority Parcels is the unresolved TPIs, encumbrances and concluding Municipal Development and Services Agreements (MDSAs) with municipalities.

The Parties have positioned the priority parcels that require the resolution of TPIs on Schedules C, D and E as there are required steps that need to be completed in the TLE Land Transfer and Reserve Creation Process. In the 2021/2021 Work Plan the priority parcels were distributed as follows:

- 7 on Schedule “A”, and targeted to be set apart as reserve by March 31, 2022.
- 16 on Schedule “B”, and targeted to be set apart as reserve by March 31, 2023.
- 3 are on Schedule “C”, and targeted to be set apart as reserve by March 31, 2024.
- 33 are on Schedule “D”, (no associated time frame for reserve creation).
- 44 are on Schedule “E”, (no associated time frame for reserve creation).

In summary, while the EFNs consider these parcels as their priorities, they are encumbered with TPIs and encumbrances, and some require municipal discussions and possibly MDSAs. Accordingly, the majority were unable to be set apart as reserve status before the end of the 2021-2022 fiscal year. In terms of interim achievements, it is clear from the above assessment more progress is needed with respect to advancing the EFN priority parcels during the upcoming fiscal year. A strategic focus to address the resolution of these matters will assist the progress of the priority parcels through the land transfer process.

3.4 SURVEYS

The following charts illustrate the status of surveys at the end of March 31, 2022. The charts place the parcels into the following categories:

- Parcels that are at the stage of requiring boundary inspections.
- Parcels that are at the Regional Surveyor Mapping Planning and Preparation stage.
- Potential Surveys for the fiscal year.
- Parcels that have pending Survey Contracts to be tendered.
- Survey contracts that have been tendered.
- Surveys that have additional post related survey steps to be completed.

There are parcels placed in the final legal description category which is where a parcel is being prepared for inclusion on the list for the request of a Provincial Order in Council.

The process of coordination for Regional Surveyor Maps (RSMs) involves NRCan, which drafts the maps for signature by all three parties. This past fiscal year there were **49,723.67 acres** at the RSM stage as of March 31, 2021. A concerted effort by all parties to ensure that there is an adequate number of parcels with RSMs signed has resulted in a sufficient number of acres to be surveyed in the following fiscal year.

The mount of dollars expended for this past fiscal year was approximately \$900,000 for the parcels that were surveyed within this fiscal year. The total amount of funds available for surveys is approximately \$1Million annually.

There will be ongoing discussion on the Regional Surveyor Maps (RSM) that need to be signed and how this process is completed. This ongoing discussion will require technical people from NRCan and Manitoba to assist with generating the list of RSMs to be signed.

PROGRESS DURING 2021/2022

The following charts are an overview of the status of surveys that are currently being surveyed as well as the number of parcels that were proposed for surveys in the 2021-2021 fiscal year.

Surveys Tendered:

EFN	Parcel	Acres
NHCN	Gunisao River	4,503.95
WSFN	Former Kirkpatrick Property (7-10)	144.96
WSFN	Former Kirkpatrick Property (8-10)	160.00
WSFN	Former Koutecky Property (9-10)	143.09
	TOTAL	4,952.00

Regional Survey Maps Signed by All Parties

EFN	Parcel	Acres
BON	1-01 A&B - Parcel 1 (Lac du Bonnet South) (1-01 & 1-01A) Phase A and B east of municipal road	966.00
BCN	Trout Falls (Site No. 15-02)	619.60
BCN	Wipanipanis Portage (20-02)	285.23
GLFN	Kanuchuan Rapids Addition (3-2000)	3,906.23
GLFN	Elk Island (2-2000-A)	11,499.70
GLFN	Little Stull Lake (9)	7,257.28
GLFN	East End of God's Lake (Amended) (4-02)	173.42
MSCN	Elk Island (17.1)	15.50
MSCN	Elk Island (17.2)	17.18
MSCN	Elk Island (17.6)	22.68
MSCN	God's River (20) (North of Lodge)	106.15
MSCN	Jowsey Island (17.A)	11.97
MSCN	Neekwaskan Lake 15.1	125.53
MSCN	Nekwaskan Lake 15.3	28.39
MSCN	Pine Rapids (amended) (4-01)	75.49
NCN	Driftwood Rapids to Grindstone Rapids Addition (3-06)	80.04
NCN	Driftwood Rapids to Grindstone Rapids (4-01)	1,028.35
NCN	Wuskwatim Brook (23-01)	367.03
NCN	Wuskwatim Lake South (26-01)	998.01
NHCN	3-ISLB - North Molson Lake Islands - Pcls A & D Plan 39786 (3-ISLB)	317.20
NHCN	Belanger River (1-02)	3,701.17
NHCN	Bolton River (4-01)	1,948.25
NHCN	Bolton Lake C (3-01C)	494.79
NHCN	Costes Lake A (6-01A)	21.04
NHCN	Gunisao River (3-02)	4,503.95
NHCN	Hayes River Ridge A (15-01A)	2,236.08
NHCN	Lebrix Lake A (21-01A)	733.70
NHCN	Nelson River East Channel Addition (10-02)	915.23
NHCN	Pakatawacun Lake (37-01)	324.07
NHCN	Painted Stone Portage B (36-01B)	64.34
NHCN	Robinson Lake A (43-01A)	268.34

OCN	Egg Lake (1-05R) Phase 2 Road	5.19
OCN	Springwater Site (3-03)	929.15
RRFN	Stuart Lake Selection (1-14)	5.50
SCN	Red Deer Lake (amended) (1-02)	1,812.87
WLFN	North of Ilford Amended (11-02)	6.52
WSFN	Various Crown/Ag: Desc: SE 14-41-25 WPM (6-99B9)	155.00
WSFN	Red Deer River South (7-02)	1,512.00
WSFN	Nichols Selection (1-14)	382.00
WSFN	Porcupine Ridge (6-02)	644.00
WSFN	Red Deer River North Site (5-01)	1,159.50
	TOTAL	49,723.67

2022-2023 Potential Surveys

EFN	Selection	Acres
BPFN	Birch Point (1)	116.40
BCN	Knee Lake Lodge (1-2000) Phase 1	1,511.09
NHCN	Williams River	17.69
NDFN	Burnie Lake (3-04A)	417.70
NDFN	Kasmere Lake Parcel A (8-04A)	3,984.87
NDFN	Nahilin Falls (12-04)	1,478.86
NDFN	Putahow Lake Site 'E' (15-04E)	991.97
NDFN	Shannon Lake (17-04)	441.36
NDFN	Stevens Lake	152.60
OCN	No. 10 Addition (2) (Formerly 4) Phase 1	550.32
OCN	Cemetery Lake (6-2000) Phase 1	1,116.00
MSCN	Johnson Peninsula	292.79
WLFN	Site (2-18) Parcel D, Plan 34661	1.18
WLFN	Site (1-17) Block 2, Plan 28106 Block 6, Plan 605	0.29
WLFN	(1-18) Lots 9 and 10, Block 2, Plan 605	0.29
WLFN	(3-18) Lot 1, Block 2, Plan 605	0.14
WLFN	(4-18) Lot 18, Block 2, Plan 605	0.14
WLFN	Weir River (14-02)	872.91
	TOTAL	11,946.60

Regional Survey Map Progress

EFN	Selection	Acres
MSCN	Johnson Peninsula (18) (In progress)	292.79
MSCN	Wapawaka Bay (13)(Edmund Lake) (In progress)	50.69
MSCN	Johnson Bay (amended) (6-01) (In progress)	512.38
MCCN	Mile 99* (On hold)	391.83
MCCN	Kipahigan Lake (In progress)	502.69
NDFN	Chipewyan Falls (In progress)	242.94
NDFN	Thuycholeeni Lake (In progress)	1,021.91
OCN	Donfield Farms (MB Site 1-15) (In progress)	2,640.00
OCN	Donfield Farms LTD. Acquisition lands (MB Site 1-15A) (In progress)	1,469.78
OCN	No. 10 Addition (2) (Formerly 4) Phase 1 (In progress)	550.32
OCN	Fisher Island (Site no 8-2000) (In progress)	1,501.62
OCN	Cemetery Lake (6-2000) Phase 1 (In progress)	1,116.00
SCN	The Bluff (revised) (3-99) (On hold)	1,922.20
SCN	Pelican Rapids Access Road-Phase 2 (amended)(1-03) (On hold)	5,281.93
WLFN	Industrial Recreation Site (MB Site 1-21) (In progress)	59.81

WLFN	Weir River (14-02) (On hold)	872.91
WSFN	Bell River PTH 10 Addition West (MB Site 2-21) (In progress)	1,441.60
WSFN	Birch River Community Pasture (2-14A) Amended (In progress)	931.40
WSFN	Nicholls (1-14) (In circulation)	382.00
WSFN	Bell River North (3-02) (access easement agreement BCR or exclusion required before RSM signing) (On hold)	1,955.27
	TOTAL	23,140.07

Acquisitions/Titled Selections in Progress

EFN	Acquisitions	Acres
NHCN	Mission Island (9-02)	128.58
	TOTAL	128.58

Post Survey Related Steps

EFN	Parcel	Acres
BON	Parcel 1 (Lac du Bonnet South) (1-01 & 1-01A) Phase A and B east of municipality Manitoba Conducted Survey (On hold)	966.00
NHCN	Ponask Lake (1) (Portage Area) (In progress)	52.14
OCN	Barrier Settlement - Selection and Acquisition (In progress)	147.52
RRFN	Strand Sites SE ¼ 27-16-19 WPM (1-11), NE ¼ 27-16-19 WPM (2-11), NW ¼ 27-16-19 WPM (3-11), NE ¼ 28-16-19 WPM (4-11), NW ¼ 28-16-19 WPM (5-11), N ½ of the SW ¼ 28-16-19 WPM (6-11), N ½ of the NW ¼ of 20-16-19 WPM (7-11), SW ¼ 35-16-19 WPM (8-11) (In progress)	1,120.00
RRFN	Stuart Lake Selection (1-14) (In progress)	5.49
SCN	Red Deer Lake (amended) (1-02) (In progress)	1,815.01
WSFN	Various Crown/Ag: Desc: SE 14-41-25 WPM (6-99B9) (In progress)	155.00
WSFN	Red Deer River South (7-02) (In progress)	1,512.00
WSFN	Nicholls (1-14) (In progress)	382.00
WSFN	Red Deer River North (5-01) (In progress)	1,160.50
WSFN	Porcupine Ridge (6-02) (In progress)	644.00
WSFN	Birch River Acquisition (Former McKay) - Lot 22-820 & 25-1069 (In progress)	23.43
	TOTAL	7,983.09

Preparation of Legal Description Progress

EFN	Acquisition/Selections	Acres
GLFN	Kanuchuan Rapids Addition (Completed)	3,433.38
MSCN	Pine Rapids (amended) (4-01) (Completed)	33.17
NHCN	Bolton River (4-01) (Completed)	1,915.31
NHCN	Gunisao River (3-02) (Completed)	4,415.77
NHCN	Pakatawacun Lake (Completed)	313.82
MHCN	Ponask Lake Portage (Completed)	52.14
NHCN	Robinson Lake A (43-01A) (Completed)	265.88
OCN	Atik Lake Amended (Completed)	1,141.63
RRFN	Strand (Site 8-11) (In progress)	159.25
RRFN	Strand (Site 4-11) (In progress)	154.75
RRFN	Stuart Lake (Completed)	5.49
SCN	Red Deer Lake (Amended) (1-02) (Completed)	1,783.95
WSFN	Bell Lake (Completed)	201.88
WSFN	Bell River PTH 10 Addition (Completed)	3,575.31
WSFN	Kettle Hills Addition (Completed)	736.79
WSFN	Porcupine Ridge (6-02) (Completed)	658.61
WSFN	Red Deer River North and South (Completed)	2,753.00
WSFN	Various Crown Lands/Desc 6-99B9 (Completed)	138.35
	TOTAL	21,738.48

Chart 5: Total Acres Acquired by Schedule B Entitlement First Nations

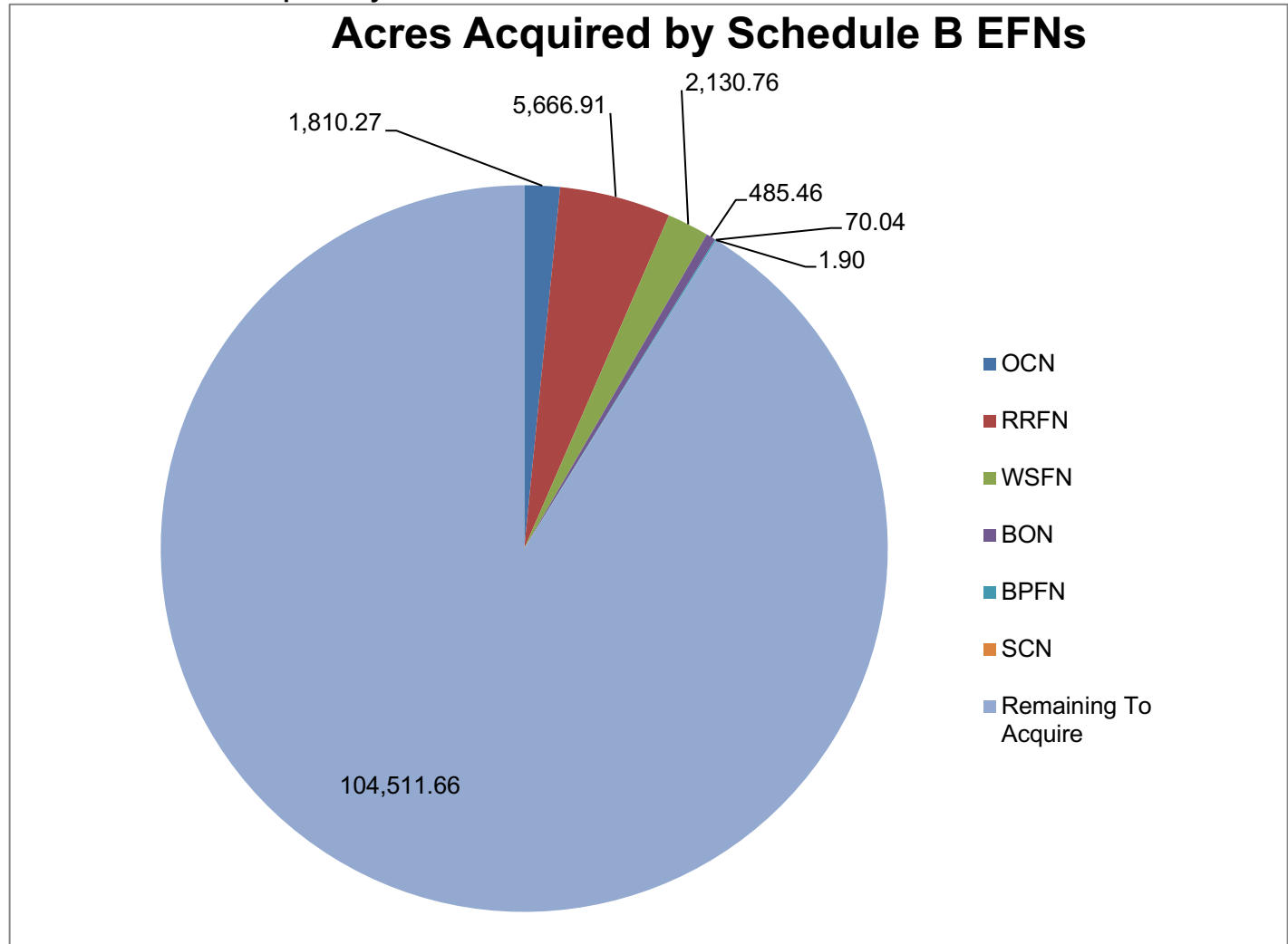


Chart 5 depicts the total amount of acres that the Schedule B Entitlement First Nations have purchased under the MFA-TLE. Rolling River First Nation has purchased the largest amount of land. The numbers depicted above include the amount that has been purchased which has not been set apart as reserve as well as the amount that has been set apart as reserve.

The remaining acres for the six (6) Schedule B EFNs is 104,511.66 acres of the total 114,677 acres eligible to be acquired for TLE under the MFA. In order for the EFNs to acquire this remaining amount of acreage it will require **\$253,336,264.00**. This number is based on the Statistic Canada <https://www150.statcan.gc.ca/n1/en/catalogue/3210004701> value per acres of farm land and buildings as of July 1, 2021, which for Manitoba is valued at \$2,424 per acre. This amount does not take into consideration lands the Schedule B EFNs would purchase in Urban areas, which has a much larger per acre value and is based on market value.

UNSIGNED FIRST NATIONS

Six First Nations have not signed their Treaty Entitlement Agreement to enter the process whereby Crown land that they select is to be set apart as reserve. Despite not having signed their TEA, five of the EFNs have taken proactive steps to identify lands by pre-selecting lands that they would intend to have set apart as reserve. These six EFNs include:

First Nation	Pre-Selected Acres	Total Land Amount
Fox Lake Cree Nation	6,576.73	26,391
Marcel Colomb First Nation	0	17,007

O-Pipon-Na-Piwin Cree Nation	29,209.65	17,674
Sayisi Dene First Nation	9,359.85	22,372
Shamattawa First Nation	19,349.04	24,912
York Factory First Nation	12,774.71	29,173
TOTAL	77,269.98	137,529

3.5 OUTSTANDING TREATY ENTITLEMENT AGREEMENTS (TEAS)

At the end of the 2021/2022 fiscal year, six EFNs which are entitled to enter into TEAs under the MFA-TLE had not executed a TEA. The six EFNs are not included in the Annual Work Plan, and their entitlement is comprised of **100%** Provincial Crown Land, and totals **137,529.00** acres. The total amount of unsigned pre-selected lands is **56%** which leaves an additional **44%** or **60,259.02 acres** to be pre-selected. These six EFNs are listed above.

The IMC continues to hold consensus that the lead role should not be assumed by the IMC, but rather it is a responsibility of the Parties (Canada, Manitoba and TLEC) to drive the process of reaching out to the unsigned First Nations. As a result of this decision the IMC has not placed this topic on the IMC agenda.

PROGRESS DURING 2021/2022

The TEAs have not been executed this fiscal year. The unsigned EFNs have unresolved issues that need to be addressed prior to contemplating signing their Treaty Entitlement Agreement.

Chart 6: Total Acres Remaining to Select

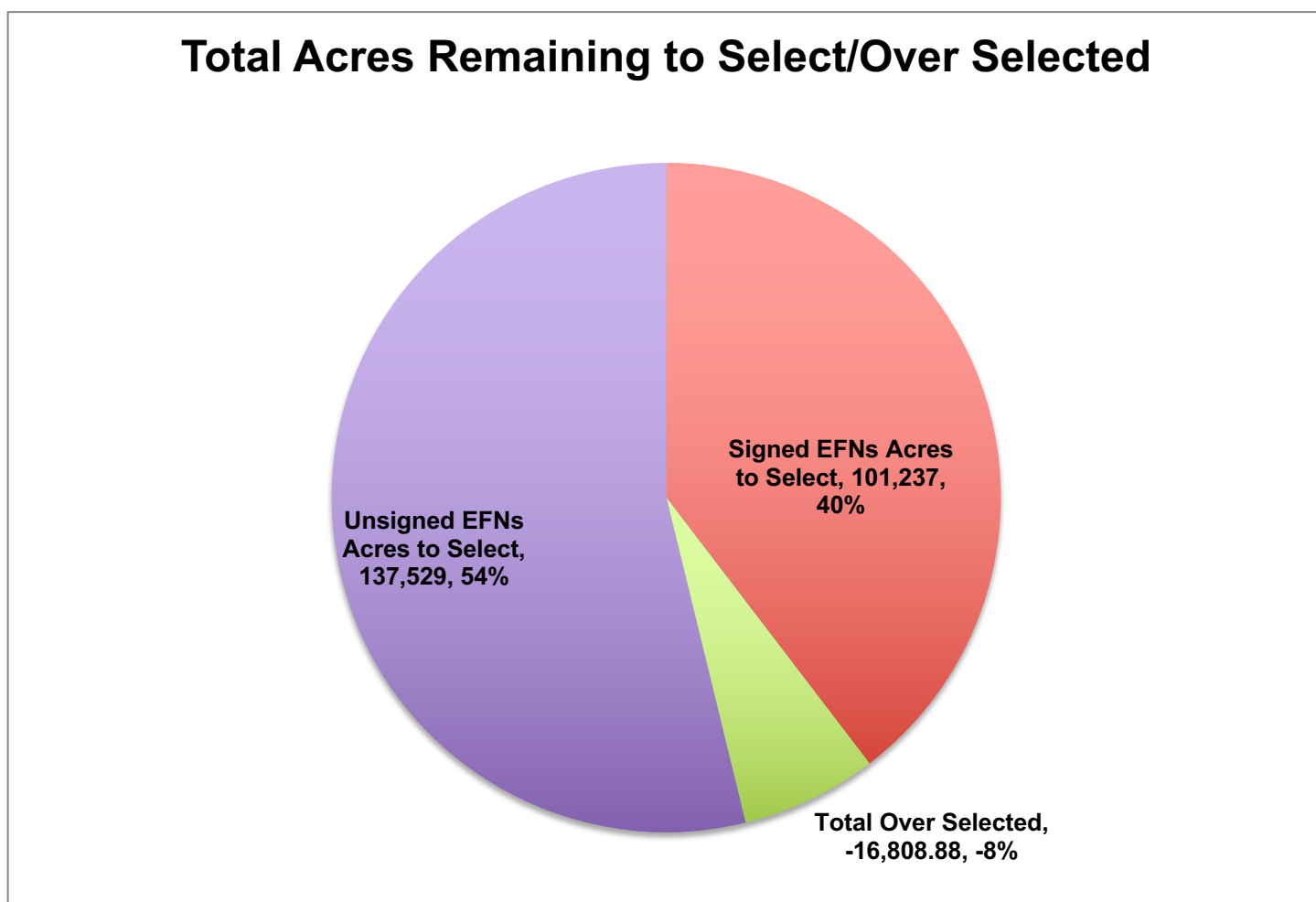


Chart 6 above is a representation of the total acreage that EFNs have remaining to select, which is **238,766 acres**. The Signed EFNs have to select **40% or 101,237 acres** of this total. The Unsigned EFNs have **54% or 137,529 acres** of the total to select. There are seven First Nations that represent the 8% of the remaining acres that have over selected their total Crown land amount. These acres will need to be rescinded or if there are Third Party Interests or encumbrances on these selections once excluded may assist with decreasing the over selection amount.

The total amount of land that is set apart as reserve, which is **559,153.19 acres** or (51%) in relation to the total amount that is not set apart as reserve which is **541,523.81 acres** or (49%). The Schedule B EFNs total acquisition amount of is **114,677 acres** and **10,201.34 acres** have been acquired with **5,529 acres** of the Total Land Amount that is set apart as reserve. The total amount of Unsigned acres is **137,529 acres** or (12.5%) of the total remaining acres that have not been set apart as reserve.

3.6 THIRD PARTY INTEREST RESOLUTION

There are a number of TPIs and encumbrances affecting the MFA-TLE Selections (Crown Land) and Other Lands (Acquisitions). The latest information obtained from Manitoba, notes that there are **61,520 acres** impacted by Manitoba Hydro easements and **28,136.24 acres** impacted by SaskPower. There is an additional **29,232.59 acres** impacted by Other Manitoba Hydro related issues that require resolution. There are **17,074.19 acres** impacted by Crown Mines-Minerals-Quarry Leases-Permits-Licenses-Claims-Aggregate interests. There are **15,192.74 acres** located in Municipalities and Northern Community. There are **7,490.72 acres** impacted by Private Mines and Minerals and **1,043.99 acres** where Manitoba has identified an interest in aggregate. There are **13,995.52 acres** impacted by Provincial Roads, Winter Roads and Access Agreements. The resolution of TPIs requires the First Nations, Canada, and Manitoba to reach consensus on the method of resolving the TPIs and encumbrances. A majority of the interests identified require Manitoba and the First Nation to reach an agreement on the method of resolution.

Article 10.01(2) states that:

Third Party Interests which affect any land which is otherwise eligible to be set apart as reserve in accordance with the Principles must be resolved to the satisfaction of Canada, Manitoba, the Entitlement First Nation which has Selected or Acquired the land and the holder of the Third Party Interest prior to:

The transfer by Manitoba to Canada of administration and control of the Crown Land or any interest in the Crown Land; or

(b) the Entitlement First Nation or a Person on behalf of the Entitlement First Nation providing to Canada a registerable transfer of title to the Other Land.

The resolution of these TPIs and Encumbrances requires agreement amongst the parties where an interest exists on the land. In most cases the interest will continue on the land once the land is set apart as reserve. There are agreements that have been reached with respect to the resolution of utility permits known as 28(2) permits under the *Indian Act*, but there is more work required to complete additional agreed forms. There is also more work required to assist those First Nations that have become a signatory to the *First Nations Land Management Act*. Once these First Nations have become a signatory to this agreement they are required to develop their own land code or land law which governs the administration of their reserve lands. The result is that they no longer fall under certain sections of the *Indian Act* that relate to the administration of reserve lands. More legal instruments will need to be developed to take into account the First Nations perspectives and how their land codes address these Third Party Interests and encumbrances.

PROGRESS DURING 2021/2022

The following Third Party Interests (TPIs) and Encumbrances were resolved for the identified First Nations as of March 31, 2022. There were four (4) issues resolved. The reconfiguration of the GLFN parcel allows 7,541.64 acres to proceed to the next steps in the reserve creation process. The resolution of the portage issues on the NDFN parcel allows 3,994.11 acres to move forward. The aggregate issue that was resolved on the NCN parcel is 5,195.25 acres, however, there remains a requirement for a hydro easement to be resolved. The resolved portage issue identified on the 1,915.31 acres NHCN parcel allows this parcel to proceed to reserve creation. The waterline that was resolved on the WLFN parcel of 59.81 acres requires additional issues to be resolved prior to advancing along the reserve creation process steps.

God's Lake First Nation	<ul style="list-style-type: none">• Reconfiguration of parcel into 2 – Mining Claims
Northlands Denesuline First Nation	<ul style="list-style-type: none">• Portage
Nisichawayasihk Cree Nation	<ul style="list-style-type: none">• Aggregate
Norway House Cree Nation	<ul style="list-style-type: none">• Access Agreement for Portage 28(2) permit
War Lake First Nation	<ul style="list-style-type: none">• Waterline easement

Chart 7: Third Party Interests and Encumbrances on Selections and Acquisitions

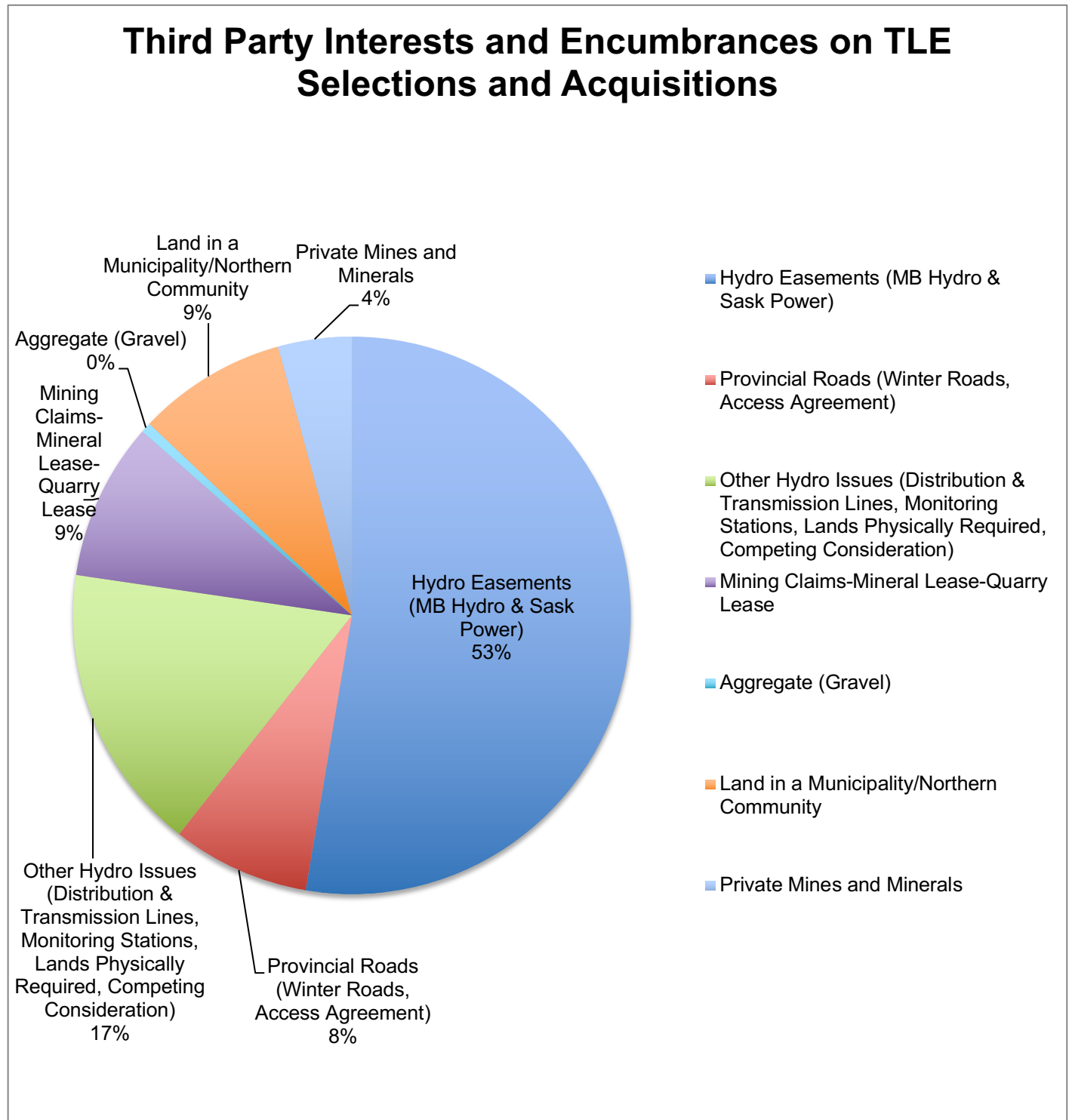


Chart 7 is an illustration of all of the current selections and acquisitions that have not been set apart as reserve. The TPIs and Encumbrances shown above depict the percentages based on the number of acres that each issue is identified within each selection and/or acquisition. The graph highlights each of the specific issues independently, however, there are some parcels of land where more than one issue is identified within one parcel of land. What this graph demonstrates is where the highest and lowest concentration of TPIs and Encumbrances exist. The top three issues that are encumbering the highest percentage of acres is Hydro Easements, Other Hydro Issues, Mining Claims, Mineral Leases and Quarry Leases.

3.7 OTHER SPECIFIC ISSUES

3.7.1 AGREED FORMS

The Parties continue to work on resolving Third Party Interests through the Agreed Forms Committee. The Agreed Forms Committee is not a committee under the MFA-TLE. The formal process for adopting documents as Agreed Forms is found under Article 38. The section reads:

Agreed Forms shall be approved by agreement in writing of the representatives of each of the parties on the Implementation Monitoring Committee.

The IMC Chairperson provided the IMC representatives with copies of the proposed Agreed Forms for review. The list of documents that require formal approval include:

- Pre-Transfer Use Agreement – used to resolve interests that Canada has identified structures that are not registered on lands that are to be set apart as reserve;
- BellMTS 28(2) Permit – used to resolve the interest of BellMTS where infrastructure is located on land that is to be set apart as reserve lands.
- Manitoba Hydro Distribution 28(2) Permit – used to resolve the interest of Manitoba Hydro in power lines that are located on land that is to be set apart as reserve lands.
- Centra Gas 28(2) Permit – used to resolved gas lines that are located within selections and acquisitions.
- Access Easement Agreement Across Crown Land – used to resolve an issue where Manitoba requires public access across land that are to set apart as reserve lands;
- Municipal Development and Services Agreement – used to address the need for services to a parcel of land that a First Nation requires prior to being set apart as reserve lands.

PROGRESS DURING 2021/2022

The Chairperson gathered the list of registered and unregistered interests on the selections that have not been set apart as reserve to date to determine the total amount of acreage affected by this issue. The unregistered structures/interests account for **12,297.80 acres** and the registered General Permit structures account for **24,610.04 acres**. The registered interests under General Permits include registered trappers' cabins, primary residences and recreation cottages and remote hunting and fishing cottages.

3.7.2 MINING CLAIMS WORKING GROUP

The Mining Claims Working Group did not hold any meetings during this fiscal year. The IMC did receive an addendum to the request for clarification on the Mining Claims issue. The original opinion and addendum are included in **Appendix E**.

ADDENDUM SUMMARY CONCLUSION

1. The IMC requested further clarification of the scope of the TPI that must be replaced, including the possible subsequent stage(s) of developing the TPI, when land is selected by an Entitlement First Nation. Specifically, whether the relevant TPIs include an automatic right to continue through all stages to full development of the TPI, or if the next stage of development may be refused by a federal or provincial decision-maker, and if so, on what grounds?

Summary Conclusion:

The Mines and Minerals Act provides the holder of a mineral disposition, license, lease, claim or quarry permit the right to apply for the next stage of development. The Mines and Minerals Act also legislates the requirements for such applications to be approved. Certain applications shall be approved without discretion, and other applications may be approved subject to the exercise of discretion.

The duty of the Crown to consult is beyond the scope of the Opinion. As such, this letter does not address whether consultation is required, or the nature or extent of the Crown's duty.

In sum, the Replacement Interest must give effect to the existing rights of the TPI holder, including the right under The Mines and Minerals Act to apply for the next stage of exploration or development. The Mines and Minerals Act sets out the grounds upon which an application must be accepted, or may be accepted subject to the Director's discretion.

3.8 SENIOR ADVISORY COMMITTEE

The Chairperson held seven (7) meetings with the Senior Advisory Committee. The following agenda items were presented and discussed:

Update on the Number of Parcels and Acres Set Apart as reserve in 2021-2022

Status Update on the Referrals and Issues Discussed at the IMC:

- BPFN – Birch Point Selection – Manitoba and BPFN continue to negotiate the terms of an agreement.
- BLFN – Land in Severalty – Canada and Manitoba continue negotiations for the Upiméé Asta Aski Agreement to implement LIS.
- BON – Kapyong Barracks – Implementation of the Comprehensive Settlement Agreement
- TLEC – Hydro – Easements – in abeyance.
- TLEC – Material Failure Allegation – IMC Monitoring Binding Arbitration and Federal Court.
- TLEC – Crown Reservations – Portages.
- Canada – Reasonable Means of Remedying the Events of Default.
- NDFN – Lodges and Outpost Camps: Manitoba sent NDFN eligibility letter.
- Agreed Forms Committee – Update on Agreed Forms
- Addendum Legal Opinion on Mining Claims, Mineral Leases and Quarry Leases.
- Auctioning of Crown Land Leases and Permits – Notification process to EFNs.
- Louisiana Pacific and Treaty Rights (SCN and WSFN) – Impact to TLE Selections
- Status of IMC Undertakings.
- Status of Strategic Planning Undertakings.

4.0 REPORTING

4.1 EFFECTIVE IMC OPERATIONS

The IMC Office is currently located at #325-200 Alpine Way, Swan Lake First Nation Reserve 8A, Headingley Manitoba. The IMC meeting summaries are recorded and filed as an inventory at the IMC office.

The IMC Work Plan is developed by the Parties (and attached to the Chairperson's Service Agreement), the Chairperson includes the service agreement with TLEC costs for the use of TLEC's Finance Officer. This structure has been in place for fiscal years 2021-2022.

5.0 SUMMARY AND RECOMMENDATIONS OF THE IMC CHAIRPERSON

It is an honour and privilege to have been re-appointed Chairperson of the IMC by SAC to continue to assist with addressing the shortfall of lands and the transfer of these lands to reserve resulting from the MFA-TLE and the Treaty obligations. Specifically, Treaty No. 1, Treaty No. 3, Treaty No. 4, Treaty No. 5, Treaty No. 6, and Treaty No. 10 through the Manitoba Framework Agreement on Treaty Land Entitlement of May 29, 1997 and the Treaty Entitlement Agreements for each of the Entitled First Nations.

My focus over seven years as Chairperson the IMC office has been to push the parties to look at the issues that have remained unresolved with regard to the resolution of Third Party Interests and encumbrances that have prevented parcels of land from being set apart as reserve. As IMC Chairperson I have worked with the Agreed Forms Committee which is representatives of the parties to formalize documents and agreements to assist the parties with resolving these issues. These issues remain obstacles to the implementation of the MFA-TLE. The Chairperson has a role under the MFA-TLE provisions to assist the MFA-TLE Parties in resolving the Issues and

Matters in dispute that have been brought before the IMC by the Parties and the EFNs. I have also continued to further the excellent work done by previous Chairpersons.

On behalf of the Implementation Monitoring Committee established under Section 34.01 of the 1997 Manitoba Framework Agreement on Treaty Land Entitlement, I respectfully submit this the Annual Report of the IMC to the President of the TLE Committee, the Minister of Indigenous Services Canada, and the Minister of Indigenous and Northern Relations for Manitoba, for the reporting period ending March 31, 2021.

Article 34.09 (10) (c) as my authority, which states:

The Chairperson may, on behalf of the Implementation Monitoring Committee, provide to the President of the TLE Committee, the Minister of Indian Affairs and Northern Development of Canada and the Minister of Northern Affairs of Manitoba other reports from time to time as the Chairperson deems appropriate.

The one commitment where the parties were able to set apart lands as reserve was during the four-year commitment by the Federal governments to transfer 150,000 acres per year. It is recommended that this commitment be renewed to focus the efforts of the parties to see the remaining acres of land set apart as reserve.

Chart 8: Summary of Recommendations from 2001-2020

Recommendations	Status (Complete, Ongoing, Incomplete, No Consensus)
It is recommended that Entitlement First Nations dedicate all necessary resources to completing their land selections before the expiry of the three-year time period provided under the Framework Agreement or as soon as possible thereafter.	Incomplete
It is recommended that the parties continue the joint development of agreed forms through the Agreed Forms Committee and seek to finalize all necessary forms by June 1, 2002. In particular, the parties should focus efforts to finalize standard forestry agreements, hydro easement permits, draft BCR clauses governing environmental site visits, and guidelines for the negotiation of municipal development service agreements.	Incomplete
It is recommended that the parties continue the joint development of agreed forms through the Agreed Forms Committee and seek to finalize all necessary forms as soon as possible. In particular, the parties should continue to focus efforts to finalize standard forestry agreements and hydro easement permits to facilitate the resolution of third party interest and to expedite the reserve creation process.	Incomplete
It is recommended that Canada enter into good faith discussions with the Barren Lands and Northlands First Nation and those members who have requested lands in severalty concerning the nature and extent of the right in an effort to settle these outstanding issues buy June 1, 2002. It is further recommended that Canada and Manitoba enter into discussions immediately to resolve issues regarding the province's obligation to provide unoccupied Crown land for this purpose.	Ongoing
It is recommended that the parties conduct an intensive workshop among all necessary personnel to jointly develop mechanisms to streamline and simplify the administrative process for the creation and configuration of reserves by Canada under the <i>Manitoba Claims Settlement Implementation Act</i> to avoid any unnecessary delays in the approval of parcels to be set apart as reserve land. The development of the administrative process must be given priority by all parties.	Complete

It is recommended that Canada finalize its policy on land in severalty as soon as possible and continue good faith discussions with Manitoba to resolve issues regarding land in severalty.	Incomplete
The Parties are to form committees to deal with each of the major problems that persist by way of the Parties developing sub-committees to address these outstanding issues.	Incomplete
The Parties to develop a joint tracking process that tracks each parcel from start to finish through an online data base.	Complete
The Chairperson and the IMC maintain a clear record of the remaining issues that require resolution. The Chairperson also reach out to the EFNs to ascertain what current issues they are facing in the transfer of their lands to reserve status.	Ongoing
The Chairperson recommends that some form of education process must take place informing the various parties of their responsibilities to provide specifics of their complaint. The Chairperson to query the Parties on the various issues that exist and seek proposed methods of resolution from each party.	Incomplete
Considering the extent and complexity of the steps in Reserve creation over an extended period of time, all three Parties should have an in-house, manipulative data base to track the status of each parcel of land through the process by each First Nation over time.	Complete
The TLEC to create a tracking system that is a more collaborative and cost effective product more likely to produce a more functional system of monitoring and more useful informational outputs for all the Parties. It is imperative that Canada and TLEC each undertake to do everything to ensure that they each have a comprehensive information management and Reserve creation monitoring system in place.	Complete
<p>The Chairperson recommends that the Reports produced include:</p> <ul style="list-style-type: none"> • Reporting on the basis of the number of parcels of land set apart as Reserve as tracking only by acres set apart can be misleading on an overall MFA and on an EFN by EFN basis if only a few large parcels are set apart as Reserve; • Reporting that distinctly tracks the setting apart of Crown Land and purchase/Other Land as Reserve; • Reports be issued to individual EFNs on a not less than quarterly basis in the future. 	Ongoing
The Parties undertake ongoing reviews with the EFNs to assess that the selections that exist and the new selections that are to be made coincide with long term community planning. "... a community planning and development process with the objective of determining, in consultation with its Members, the best interests of the Entitlement First Nation in the Selection or Acquisition of land and to identify suitable land for Selection or Acquisition which will address those interests."	Incomplete
The continued development of tri-partite efforts to identify and work with an agreed list of priorities assembled on an EFN by EFN and parcel by parcel basis is strongly recommended and supported by all Parties.	Complete
TLEC host annual Third Party Interest Work shops with EFNs to assist the EFNs with the methods of resolving Third Party Interests and encumbrances.	Ongoing

It is recommended that all three Parties should have an in-house, manipulative data base to track the status of each parcel of land through the process by each First Nation over time. This comprehensive information management system, would effectively track Reserve creation in a time efficient manner, much less to establish appropriate performance measurements and to monitor the standards set for that purpose.	Incomplete
It is recommended that there be open communication among the Parties given the volume of parcels, and complexity of the process, an electronic data base system is the best tool available to keep track of progress and improve communication between the Parties and EFNs.	Complete
Recommendation to take steps in capacity building using existing resources could include elements such as: (a) general and specific topical workshops. (b) inter-office staff exchanges. (c) secondments. (d) TLEC/EFN participation in Canada ATR workshops. (e) regular joint ATR parcel review meetings with Canada, TLEC and affected EFNs. (f) open exchange of policy information and guidelines.	Incomplete
Recommendation to engage in a five year funding commitment between TLEC and Canada to provide long term stability and planning.	Incomplete
It is recommended that greater involvement of the senior officials of the Parties on a consistent basis would be beneficial. It is recommended that bi-annual, detailed, and substantive review of MFA implementation by the Parties with the involvement of the Regional Director General of Canada, the Deputy Minister of Manitoba Aboriginal and Northern Affairs, the President of TLEC, and the IMC Chairperson.	Incomplete
It is recommended that the IMC Chairperson term be on a two year basis as is identified in the MFA.	Incomplete
Canada should support and direct the administrative amendment of the MFA, specifically Paragraph 34.09(1)(f), to enable it to provide accountable advance funding for IMC operations.	Complete
As part of the strategic planning process, the Parties should assess the staff/financial capacity of TLEC to support the EFNs in achieving reasonable goals determined for Reserve creation in the tri-partite strategic planning process underway at present.	Complete
The IMC office should, with the cooperation of the Parties, continue to produce the overall Reserve creation monitoring chart, as the bare minimum tool for the IMC Representatives to assess, discuss and consider progress in achieving MFA goals.	Complete
Canada to complete its internal Reserve creation information management system.	Incomplete
The Parties, Regional Director of ISC, Deputy Minister of MANA, and President of TLEC, should meet at least twice a year in substantial sessions of at least a day duration to discuss overall progress, determine priority outstanding matters for resolution to support Reserve creation and address inter-party issues.	Ongoing

The IMC office would likely be better served by the appointment of a full time Chairperson resident in Manitoba who could work with IMC office staff, the IMC Representatives and the Parties generally to continue the renewal and improvement of MFA implementation.	Complete
It is recommended that the Parties continue to dialogue about ways to resolves issues and matters in dispute.	Ongoing
The Parties review the obligations under the Framework Agreement and the various TEAs executed by the Entitlement First Nations to reconfirm the ongoing obligations in relation to TLE implementation. Confirm the primary obligation of each Party in relation to overall implementation, in monitoring of progress, in problem solving, and Reserve creation efforts.	Incomplete
It is recommended that the Parties aid and assist each other wherever possible in order for TPI resolution rates to be improved. With respect to TPI resolution, at Strategic Planning meetings, Manitoba and Canada have both confirmed their willingness to work with TLEC towards the development of consensual options for resolving each specific TPI, so that joint recommendations/options can be forwarded to the EFNs for their consideration.	Ongoing
The Parties develop a joint process for the resolution of Third Party Interests.	Incomplete
It is recommended that all Parties assist the EFNs with discussing issues raised by municipalities, and concluding an MDSA if required. With respect to MDSA's, the IMC proposed an approach for consideration by the EFNs within its Discussion Paper on Acquisition Process Considerations, and further discussion on these considerations may be helpful.	Incomplete
It is recommended that the Parties reconvene and discuss these matters and the hydro easement process proposed by TLEC as soon as possible, as this is a component of the referral to IMC that is delaying the advancement of the most parcels and acreage.	Incomplete
The IMC recommends that the Parties assist the EFNs with development of their land selection plans at Parcel Review meetings.	Incomplete
The Parties may wish to consider application of the principles indefinitely upon submission of the EFN plan; similar to the manner the Parties have treated outstanding Crown Land selections.	Complete
IMC confirmed its agreement to recommend that the Parties develop a proactive action plan specific to each EFN currently without a Treaty Entitlement Agreement, to facilitate these EFNs resolving their outstanding Treaty Land Entitlement.	Incomplete
With respect to Reindeer Lake regulation the Parties agreed that the Chairperson should continue to facilitate the meetings of the Parties, BLFN, and SaskPower during 2011-2012 to reach consensus on the accommodation that is required to enable the BLFN TLE selections along Reindeer Lake to advance through the land transfer process.	Incomplete
The IMC recommended that the goal be to secure funding to survey as many parcels as the certified survey firms can survey in any given year, rather than not advancing parcels that are otherwise ready to be surveyed.	Complete
It is recommended that a greater involvement of the senior most officials of the Parties from time to time to resolve matters that are routinely failing to reach consensus at IMC would be beneficial to making progress in achieving the goals of the MFA.	Incomplete

It is recommended that the Crown and First Nations conduct a more detailed analysis to confirm these time and cost projections, determine if this is acceptable, and if not discuss means by which this situation can be remedied in a fair and honorable manner.	Incomplete
It is recommended that the Chairperson be provided with staff or resource person in-place to assist with the administrative complex system. The experience of the new Chairperson warrants a review of the IMC and this includes the financial process to ensuring that there should at minimum be an improved funding arrangement to be put into place.	Incomplete
It is recommended that the Parties seriously investigate the “in any other way” option, in particular in situations where solutions based on best practices have not been possible to achieve within the confines of the Indian Act. Specifically, I believe that the longstanding issues of Hydro Easements and Surface Rights Access, which together impact almost 90,000 acres of selected or acquired lands, could benefit from such an approach.	Incomplete
Recommendation to Amend the MFA to be Similar to the SK MFA	
Replacement interests for public utilities negotiated by the parties and annexed to the SFA / No similar provisions	Incomplete
SFA addresses issue of taxation of public utilities / No similar provisions	Incomplete
SFA contemplates approval-in-principle under the ATR Policy before the EFN acquires the land / No similar provisions	Incomplete
SFA establishes a rural municipal compensation fund to address the tax loss of Rural Municipalities / No similar provisions	Incomplete
Municipal tax loss compensation set at 22.5 times annual levies, cost shared by Canada and Saskatchewan on 70/30 basis / No similar provisions	Incomplete
The Parties and the EFNs address the duty to consult as a priority issue or matter to be resolved as it is a critical component of the implementation of the MFA and TEA obligations. A joint protocol agreement should be developed to facilitate these parcels of land through the consultation process to reserve creation.	Incomplete
The Parties and Manitoba Hydro continue discussions to address the draft Hydro Easement Agreement proposed by Brokenhead Ojibway Nation and confirm a Hydro Easement agreement, as required by the MFA. If there is no agreement reached then the matter should be brought back to the IMC table through the TLEC IMC referral for resolution through the MFA dispute resolution process.	Incomplete
It is recommended that the Agreed to Forms Committee be re-established to form a work plan with all Parties Legal Counsels to facilitate the completion of agreed forms to address the following: Mines and Minerals on Crown and Private lands, Municipal Development Services Agreements (MDSA) - where needed and any other form of agreement that will resolve outstanding issues.	Incomplete
The Parties confirm that the principles of the MFA will apply, to provide a clear process for implementation and to prevent uncertainty should there be no principles to guide the Parties. A possible solution to address this issue is for an amendment to the MFA or a subsequent referral by the Parties that is focused on clarifying this matter.	Incomplete
A joint protocol agreement should be developed to facilitate these parcels of land through the consultation process to reserve creation. Within this protocol there needs to be timelines associated with each phase of the consultation process.	Incomplete

It is recommended that the Referrals be reviewed through the IMC Work Plan with a committed view to moving the Referrals forward in a timely manner in accordance with the provisions of the MFA-TLE.	Complete
The Parties and Manitoba Hydro continue discussions to address the draft Hydro Easement Agreement proposed by Brokenhead Ojibway Nation and confirm a Hydro Easement agreement, as required by the MFA-TLE. If there is no agreement reached then the matter should be brought back to the IMC table through the TLEC IMC referral for resolution through the MFA-TLE dispute resolution process.	Incomplete
The Parties continue to alternate responsibility for mailing out the beginning of the fiscal year work plan and the final results of the Annual Work Plan. The Parties should work toward creating focused strategic goals using the process outlined in the Strategic Planning workshop within the Work Plan as well as develop a work plan for the Unsigned EFNs. The IMC Chairperson should remain as facilitator/Chair of this Work Plan process.	Ongoing
The Parties and EFNs have two special sessions focused on the development of a strategy to address the low rate of resolution of TPIs and encumbrances; and that this strategy include an examination of the methods available to resolve specific TPIs and to attain consensus amongst stakeholders on the most appropriate course of action. The Parties confirm agreement on the instruments that have been agreed to and develop agreements where there are none. The resolution of these TPIs requires the consensus of all Parties to the MFA-TLE. It is recommended that the Agreed Forms Committee be re-established to form a work plan with all Parties to facilitate the completion of agreed forms to address the following: Mines and Minerals on Crown and Private Lands, Municipal Development Services Agreements (MDSA) – where needed and any other form of agreement that will resolve outstanding issues.	Incomplete
The Parties confirm that the principles of the MFA-TLE will apply, to provide a clear process for implementation and to prevent uncertainty in implementation of the MFA-TLE. Possible solutions to address this issue are for an amendment to the MFA-TLE or a subsequent referral by the Parties that is focused on clarifying this matter.	Complete
The Parties review the survey capacity now that Public Works and Government Services are controlling the contracting for the surveys and its effect on the pace of MFA-TLE implementation. The Parties in collaboration with the EFNs need to work together in order to determine where the exterior boundary of a parcel requires demarcation and where it is not. It is understood that this is a major contributing factor to the cost of surveys. Along with providing additional financial resources to the survey budget INAC needs to confirm the use of additional Canada Land Surveyors from other provinces.	Complete
In order for consistency of implementing the MFA-TLE process steps the Three Parties meet to review these steps in advance of meeting with the EFN. The new personnel of any of the Three Parties should be provided with the Land Transfer and Reserve Creation Process Manual and walked through this process for each of their respective TLE files. This will provide new personnel the opportunity to understand the process steps prior to meeting with the EFNs and provide the current implementation personnel with a refreshed look at the TLE process steps. Connected to the process steps is the need to develop an online project management tool that all parties can have access to and update in real time.	Complete

It is recommended that both Canada and Manitoba staff have at least three Project Managers/Agreements Coordinators whose sole purpose is to facilitate the selections/acquisition through the LTRCP specifically under the MFA-TLE.	Complete
It is recommended that MI develop a process whereby a TLE acquisition that is required for road right of way improvements has pre-identified lands that can be provided to the EFNs in exchange for the lands required. There should be at least three properties of equal or greater value than the TLE acquisition that is required for road right of way improvements for the EFNs to choose from.	Incomplete
There is a need to re-evaluate the amount of funds needed to complete all of the outstanding lands that require surveys and increase the survey budget to allow for more than 10K – 13K acres to be surveyed each year.	Incomplete
The IMC should focus efforts on developing terms and conditions that allow the mining claim holder the same rights as they currently hold with a mining claim to allow the lands to be converted to reserve.	Incomplete
Canada to proceed with reserve creation to the surface only to the extent that the current private mines and minerals own the subsurface interest. When the private mines and mineral interest holder requires access to the subsurface the First Nation can negotiate access with the interest holder.	Incomplete
The EFNs that have not already signed on to the First Nations Land Management Act should be encouraged to become a signatory to this legislation. Manitoba should be encouraged to sign off on the Hydro-Easement Agreement without the transfer of the agreement to a new entity should Manitoba Hydro become privatized (i.e. privatization of MTS). Manitoba Hydro should be encouraged to enter into an Adaptive Management Plan with the EFNs upon the signing of the Hydro-Easement Agreement.	Incomplete
The First Nations should be provided with more acquisition dollars to purchase the remaining acreage. The Federal government can request the Manitoba government to provide these lands for sale at \$1/acre to fulfill the outstanding TLE legal obligation. Alternatively, Canada should be asked to provide the necessary funds to allow the First Nations to purchase their full entitlement acres.	Incomplete
Canada, Manitoba and TLEC to work collectively to assist the EFNs to identify selections of Crown Lands.	Incomplete
Canada to provide dedicated staff to assist these First Nations with resolving the issues that are preventing them from signing their TEA.	Incomplete
The parties to the MFA-TLE should develop a working group to formalize the recommended and agreed upon amendments to the MFA-TLE for formal approval by all parties.	Complete
Evaluation of the amount of funds needed to complete all of the outstanding lands that require surveys and increase the survey budget to allow for the available acres to be surveyed in a given year.	Complete
The IMC and Agreed Forms Committee should continue to focus efforts on developing terms and conditions under the <i>First Nations Commercial and Industrial Development Act</i> to allow the lands to be set apart as reserve while maintaining the Crown-issued mining claim interest holder to maintain the mining interest they currently hold.	Incomplete

Canada to proceed with reserve creation to the surface only to the extent that the current private mines and minerals owner holds the subsurface interest. When the private mines and mineral interest holder requires access to the subsurface the First Nation can negotiate access with the interest holder at that time.	Incomplete
The EFNs that have not already signed on to the First Nations Land Management Act should be encouraged to become a signatory to this legislation. Manitoba should be encouraged to sign off on the Hydro-Easement Agreement without the transfer of the agreement to a new entity should Manitoba Hydro become privatized (i.e. privatization of MTS). Manitoba Hydro should be encouraged to enter into an Adaptive Management Plan regarding shoreline management with the EFNs in conjunction regarding lands subject to a Hydro-Easement Agreement.	Incomplete
The First Nations should be provided with more acquisition dollars to purchase the remaining acreage. The Federal government can request the Manitoba government to provide these lands for sale at \$1/acre to fulfill the outstanding TLE legal obligation. Alternatively, Canada should be asked to provide the necessary funds to allow the First Nations to purchase their full entitlement acres.	Incomplete
Improve the timeline for the "registration" of the plan in Land Tittles Office to allow for digital signatures on plans for registration. This would include signatures for Manitoba Land Surveyor, Director of Surveys (Manitoba), Manager of ISC (Canada) and separate from the registration of the plan, but needed before NRCan can submit the plan for Registration the First Nation BCR signatures confirming boundaries and naming reserve. If in all cases digital signatures are allowed, this would speed up the registration of the Plan. Winnipeg Land Titles and the Association of Manitoba Land Surveyors would be the biggest parties needing to allow acceptance of digital signatures.	Incomplete

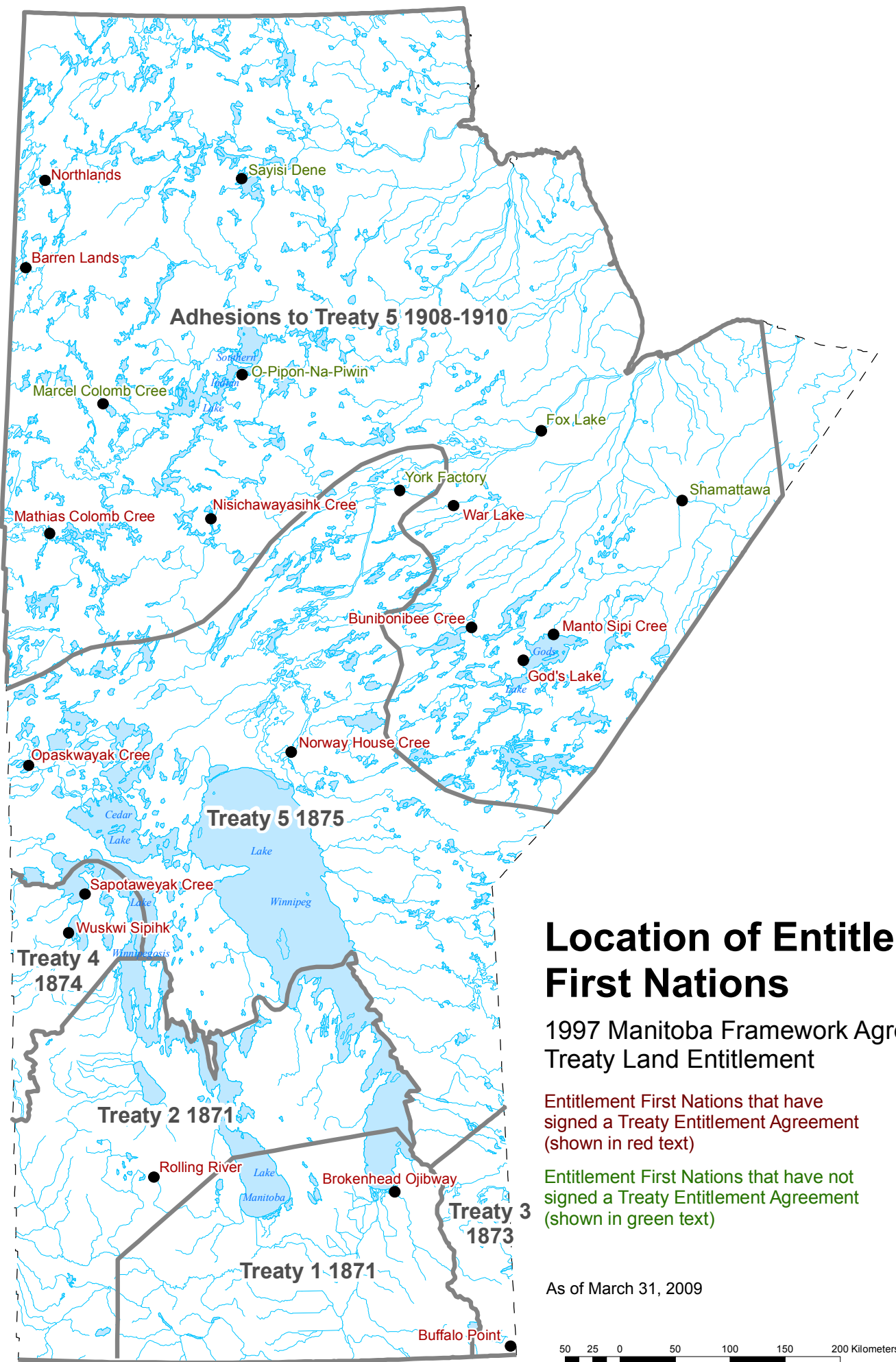
Laren Bill

Laren Bill
Independent Chairperson, IMC

6.0 SUMMARY OF APPENDICES

Appendix A	Map of Entitlement First Nations
Appendix B	IMC Work Plan 2021 - 2022
Appendix C	IMC Referral Closure Notice – Kapyong Barracks October 21, 2021
Appendix D	2021 - 2022 Three Party Annual Work Plan Results
Appendix E	Addendum Legal Opinion on Mining Claims, Mineral Leases and Quarry Leases March 22, 2021

Map of Entitlement First Nations



IMC Work Plan 2021-2022

IMC Work Plan 2021 - 2022

#	Activity	Expected Results	MFA Authority
1	Monitor and Facilitate Issues and Matters where Arbitration Decisions have been rendered.	2007-TLEC-005–Crown Reservations–Portages – IMC Monitoring Binding Arbitration Award Implementation - Decision rendered April 16, 2014. The Chairperson will monitor the Wipanipanis and Trout Falls selections made by BCN until reserve creation has been achieved. Within Q1 refine the portage tracking chart to distinguish between parcels where the portages remains the sole issue and where other issues separate from the portage are preventing the advancement of the parcel to reserve creation. Where other issues have been identified preventing these parcels from advancing, work in collaboration with the parties to identify and undertake methods of resolving these issues or matters throughout Q2, Q3 and Q4.	34.07(1)(c) (d) (e) 34.09(7) (8) (9) 38.01(5)
		1999-BPFN-001–Selection within a Provincial Park – IMC Monitoring Binding Arbitration Award Implementation - Decision rendered December 22, 2016. The Chairperson will monitor and facilitate the discussions amongst the parties to see the RSM signed by all parties within Q1. The Chairperson will collaborate with the parties to confirm the contents of an access agreement amongst the parties within Q2, Q3. The goal will to have an agreement signed by all parties by Q4.	34.07(1)(c) (d) (e) 34.09(7) (8) (9) 38.01(5)

Appendix - A

		<p>2016-TLEC-006 – Material Failure Allegation – IMC Monitoring Binding Arbitration Award Implementation - Decision rendered March 19, 2018. The Chairperson will monitor the implementation of this award throughout Q1-Q4 to see progress made on resolving this matter. The Chairperson will monitor the proceedings at the Federal Court level and report to the IMC on the decision that is rendered by the Federal Court.</p>	<p>34.07(1)(c) (d) (e)</p> <p>34.09(7) (8) (9)</p> <p>38.01(5)</p>
2	Monitor and Facilitate Resolution of Matters In Dispute: Facilitate discussions amongst the parties leading to solutions, or develop consensus on next steps for Dispute Resolution.	<p>2004-BLFN-002: LAND IN SEVERALTY (MATERIAL FAILURE ALLEGATION) - The Chairperson will monitor progress on this issue/matter in dispute throughout Q1-Q4. The Chairperson will reconfirm if this referral shall remain in abeyance by the end of Q4. In discussion with the Barren Lands First Nation determine if it this referral will require revision to focus on the substantive issue or matter in dispute (i.e., the contents of the LIS agreement).</p>	<p>34.07(1)(c) (d) (e)</p> <p>34.09(7) (8) (9)</p> <p>38.01(5)</p>
		<p>2007-TLEC-002: HYDRO EASEMENTS - The Chairperson will monitor the progress of the issue/matter in dispute throughout Q1-Q4. The Chairperson will review with the IMC from Q1-Q4 the methods of dispute resolution. Upon completion of the review of the methods of dispute resolution the IMC will determine if the Parties and Manitoba Hydro can agree on the form of the Hydro Easement Agreement by Q4.</p>	<p>34.07(1)(c) (d) (e)</p> <p>34.09(7) (8) (9)</p> <p>38.01(5)</p>
		<p>2018-NDFN-001 – Issue/Matter in Dispute – Lodges and Out camps - The Chairperson will monitor the parcels under this referral throughout Q1-Q4 until these parcels have been set apart as reserve. Should ancillary issues arise separate from the primary issue regarding the RUA throughout the survey process the Chairperson will assist through facilitation of the issues within Q1-Q4 until reserve creation is achieved.</p>	<p>34.07(1)(c) (d) (e)</p> <p>34.09(7) (8) (9)</p> <p>38.01(5)</p>

Appendix - A

		2018-CANADA-002 – Reasonable Means of Remedying Events of Default - The Chairperson will monitor the results of the referral through Q1-Q4 in conjunction to the TLEC referral and Federal Court process.	34.07(1)(c) (d) (e) 34.09(7) (8) (9) 38.01(5)
3	Facilitate and Monitor the Strategic Planning Process	Facilitate the Strategic Planning Process Amongst the Parties - The Chairperson will provide the IMC with quarterly (Q1-Q4) reports on the progress and issues that arise from the Strategic Planning Working Group table. The Chairperson will reassess the focus of Strategic Planning topics with the Strategic Planning Working Group in Q1. The Chairperson will continue to monitor and track the progress of undertakings, tasks and targets are being met from Q1-Q4. The Chairperson will track the parties progress on updating the All Party Work Plans, Survey Work Plan and ESA Work Plan and the LTRCPM Charts throughout Q1-Q4.	34.07(1)(c) (d) (e) 34.09(7) (8) (9) 38.01(5)
4	Formalize the following documents as Agreed Forms - Access Agreement, Pre-Transfer Use-Agreement, 28(2) Permits - Bell MTS and MB Hydro Distribution Lines, MDSA	Agreed Forms Committee - The Chairperson will convene a meeting of the Agreed Forms Committee within Q1 to confirm agreement on the Agreed Forms. Where agreement does not exist the Chairperson will convene additional meetings to facilitate discussion to generate consensus with the Parties on Agreed Forms Q2-Q4. The Chairperson will bring to the IMC and SAC for formal approval of all Agreed Forms that have been agreed to by Q4 to assist the Parties with resolving TPIs/Encumbrances on TLE Selections.	3.06 (5), 38.01, 10.03

Appendix - A

Specific Tasks:

- The Chairperson will convene at least four (4) SAC meetings per year, immediately following each quarter to provide updates, assess outcomes within the Work Plan and for SAC to provide guidance to the IMC Members and the Chairperson where needed;
- Coordinate and facilitate IMC meetings;
- Record and finalize IMC meeting minutes including undertakings and decisions;
- Coordinate and facilitate SAC meetings;
- Record and finalize SAC meeting minutes;
- Participate at the negotiation table for the completion of the BLFN LIS agreement;
- Work with the parties to facilitate agreed forms for resolving TPIs/Encumbrances;
- Maintain and update the IMC Website with current and relevant information;
- Carry out the necessary tasks to complete Activities 1-4 in the work plan.

IMC Referral Closure Notice – Kapyong Barracks

October 21, 2021



IMC

IMPLEMENTATION MONITORING COMMITTEE
MANITOBA FRAMEWORK AGREEMENT TREATY LAND ENTITLEMENT

IMC FILE CLOSURE NOTICE

TO: Whom It May Concern

DATE: October 21-2021

RE: FILE CLOSURE FOR IMC FILE#: 2003-BON-001 – KAPYONG BARRACKS

This IMC File Closure Notice is to confirm that the above noted “Issue or Matter in Dispute” that was referred to the IMC on January 22, 2003 regarding Brokenhead Ojibway Nation’s (BON) assertion that the Federal Surplus Land known as the Kapyong Barracks should be made available. BON indicated that Canada was required to provide “notice of surplus federal land along with a copy of any appraisal or estimate of fair market value. This was never done with regard to Kapyong Barracks.”

Therefore, this IMC Referral File is officially closed as result of confirmation of receipt of a letter from BON on October 21, 2019 to the IMC confirming that a Comprehensive Settlement Agreement has been signed with Canada.

IMPLEMENTATION MONITORING COMMITTEE

Laren Bill
Independent Chairperson

c. IMC Members
File

2021 - 2022 Three Party Annual Work Plan Results

ALL PARTY WORK PLAN 2021-2022	March 31, 2022				Q1 April 1 to June 30 Q2 July 1 to September 30 Q3 October 1 to December 31 Q4 January 1 to March 31				Schedule A to E Definitions: Refer to attached Appendix A.	ARB = Arbitration Parcels	Edits to the Work Plan will be done as follows: TLEC - Red CANADA - Blue MANITOBA - Green CHAIRPERSON - Purple					
First Nation	Site Name (Site#)	Acres	Parcel(s)	Canada Process Steps / Target Date	Canada Status as of Date	Manitoba Process Steps / Target Date	Manitoba Status as of Date	TPI/Encumbrance Method of Resolution	TLEC / EFN Process Steps / Target Date	TLEC Status as of Date	EFN Status as of Date	TPIs/Encumbrances/Comments	Schedule	ARB	Priority Parcel	Consultation Start - End Dates
Wuskwi Sipiik	Crown/Agricultural Lands (6-99B2) Now Mistasini Nekapeyanohk	595.52	1	2.37b ISC submits MO to HQ. 2.38 ISC MO establishes reserve 2.39a ISC registers MO in ILRS 2.39b ISC registers MO in LTO	2.37a Met July 15, 2020 2.37b Met Mar 17, 2021 2.38 Met April 16, 2021 2.39a Met Aug 14, 2021							Reserve created April 16, 2021	A			Oct 4, 2019 - Jan 9, 2020
Wuskwi Sipiik	Crown/Agricultural Lands (6-99B5)	301.47	1	2.37b ISC submits MO to HQ. 2.38 ISC MO establishes reserve 2.39a ISC registers MO in ILRS 2.39b ISC registers MO in LTO	2.37a Met July 15, 2020 2.37b Met Mar 17, 2021 2.38 Met April 16, 2021 2.39a Met Aug 14, 2021							Reserve created April 16, 2021	A			Oct 4, 2019 - Jan 9, 2020
Wuskwi Sipiik	N 1/2 36-40-25 WPM (former Burwash property) (1-10) (Acquisition)	313.92	1	3.24 ISC submits MO to HQ. 3.25 ISC MO establishes reserve 3.26 ISC registers MO in ILRS 3.27 ISC registers MO in LTO	3.24/DOJ Met July 15, 2020 3.24/HQ Met Mar 17, 2021 3.25 Met April 16, 2021 3.26 Met Aug 13, 2021			28(2) Permit				Reserve created April 16, 2021	A		EFNP	Oct 4, 2019 - Jan 9, 2020
Wuskwi Sipiik	W 1/2 of NW 1/4 30-40-24 WPM (former Burwash property) (2-10) (Acquisition)	78.58	1	3.24 ISC submits MO to HQ. 3.25 ISC MO establishes reserve 3.26 ISC registers MO in ILRS 3.27 ISC registers MO in LTO	3.24/DOJ Met July 15, 2020 3.24/HQ Met Mar 17, 2021 3.25 Met April 16, 2021 3.26 Met Aug 13, 2021							Reserve created April 16, 2021	A			Oct 4, 2019 - Jan 9, 2020
Wuskwi Sipiik	SW 1/4 36-40-25 WPM (former Burwash property) (3-10) (Acquisition)	150.64	1	3.24 ISC submits MO to HQ. 3.25 ISC MO establishes reserve 3.26 ISC registers MO in ILRS 3.27 ISC registers MO in LTO	3.24/DOJ Met July 15, 2020 3.24/HQ Met Mar 17, 2021 3.25 Met April 16, 2021 3.26 Met Aug 13, 2021							Reserve created April 16, 2021	A		EFNP	Oct 4, 2019 - Jan 9, 2020
Wuskwi Sipiik	Crown/Agricultural Lands (6-99B6) Now Mistasini Nekapeyanohk	145.30	1	2.37b ISC submits MO to HQ. 2.38 ISC MO establishes reserve 2.39a ISC registers MO in ILRS 2.39b ISC registers MO in LTO	2.37a Met July 15, 2020 2.37b Met Mar 17, 2021 2.38 Met April 16, 2021 2.39a Met Aug 14, 2021							Reserve created April 16, 2021	A			Oct 4, 2019 - Jan 9, 2020
Wuskwi Sipiik	Plamondon Property (All 30-41-24 WPM)(3) (Acquisition)	640.00	1	3.24 ISC submits MO to HQ. 3.25 ISC MO establishes reserve 3.26 ISC registers MO in ILRS 3.27 ISC registers MO in LTO	3.24/DOJ Met July 15, 2020 3.24/HQ Met Mar 17, 2021 3.25 Met April 16, 2021 3.26 Met Aug 14, 2021				3.23c EFN trust transfers title to Canada			Reserve created April 16, 2021	A			Oct 4, 2019 - Jan 9, 2020
Wuskwi Sipiik	NE 1/4 25-40-25 WPM (former McGregor property) (6-10) (Acquisition)	155.22	1	3.24 ISC submits MO to HQ. 3.25 ISC MO establishes reserve 3.26 ISC registers MO in ILRS 3.27 ISC registers MO in LTO	3.24/DOJ Met July 15, 2020 3.24/HQ Met Mar 17, 2021 3.25 Met April 16, 2021 3.26 Met Aug 13, 2021				3.23c EFN trust transfers title to Canada			Reserve created April 16, 2021	A			Oct 4, 2019 - Jan 9, 2020
Wuskwi Sipiik	Lot 1 Plan 54719 DLTO (Swan River (Acquisition)) (1-14A) (Acquisition)	1.00	1	3.24 ISC submits MO to HQ. 3.25 ISC MO establishes reserve 3.26 ISC registers MO in ILRS 3.27 ISC registers MO in LTO	2.37a Met July 15, 2020 3.24 Met Mar 17, 2021 3.25 Met April 16, 2021 3.26 Met Aug 13, 2021				3.23c EFN trust transfers title to Canada			Reserve created April 16, 2021	A		EFNP	Nov 7, 2018 - Dec 12, 2018
Wuskwi Sipiik	NW 8-41-24 WPM (former Watson Property) (1) (Acquisition)	159.07	1	3.20 ISC forwards legal description to Manitoba. 3.23d ISC accepts transfer of title. 3.24 ISC submits MO to DOJ/HQ. 3.25 ISC MO establishes reserve. 3.26 ISC registers MO in ILRS. 3.27 ISC registers MO in LTO. 3.28 ISC cancels title received in 3.23d and ensures POIC is registered at LTO.	3.20 Met Dec 24, 2020. 3.24 Met ISC submits MO to DOJ July 7, 2021 and HQ Oct 13, 2021. 3.25 Met Jan 12, 2022. 3.26 3.27 3.28	3.22 MB approves transfer by OIC.	3.22 Met June 16, 2021.		3.23c EFN trust transfers title to Canada.			Reserve created Janaury 12, 2022.	A		EFNP	Oct 4, 2019 - Jan 9, 2020
Wuskwi Sipiik	DT Lagace Property (NW 5-41-24 WPM) (2) (Acquisition)	159.88	1	3.20 ISC forwards legal description to Manitoba 3.23d ISC accepts transfer of title 3.24 ISC submits MO to DOJ/HQ. 3.25 ISC MO establishes reserve 3.26 ISC registers MO in ILRS 3.27 ISC registers MO in LTO 3.28 ISC cancels title received in 3.23d and ensures POIC is registered at LTO	3.20 Met Dec 24, 2020 3.23d ISC accepts transfer of title. 3.24 Met ISC submits MO to DOJ July 7, 2021 and HQ Oct 13, 2021. 3.25 Met Jan 12, 2022 3.26 3.27	3.22 MB approves transfer by OIC.	3.22 Met June 16, 2021		3.23c EFN trust transfers title to Canada			Reserve created Janaury 12, 2022.	A			Mar 21, 2014 - Jan 9, 2020
Wuskwi Sipiik	Crown/Agricultural Lands (6-99B10)	158.95	1	2.33 ISC forwards Legal Description to MB 2.37a ISC submits MO/GiC submission to DOJ 2.37b ISC submits MO/GiC submission to HQ 2.38 ISC MO or PCO establishes reserve 2.39a ISC registers MO/PCO in Indian Land Registry 2.39b ISC registers MO/PCO in LTO	2.33 Met Dec 24, 2020 2.37a Met July 7, 2021 2.37b Met Oct 13, 2021. 2.38 Met Jan 12, 2022 2.39a	2.35 MB approves transfer by OIC.	2.35 Met June 16, 2021					Reserve created January 12, 2022.	A			Mar 21, 2014 - Jan 9, 2020

ALL PARTY WORK PLAN 2021-2022	March 31, 2022				Q1 April 1 to June 30 Q2 July 1 to September 30 Q3 October 1 to December 31 Q4 January 1 to March 31				Schedule A to E Definitions: Refer to attached Appendix A.	ARB = Arbitration Parcels	Edits to the Work Plan will be done as follows: TLEC - Red CANADA - Blue MANITOBA - Green CHAIRPERSON - Purple					
First Nation	Site Name (Site#)	Acres	Parcel(s)	Canada Process Steps / Target Date	Canada Status as of Date	Manitoba Process Steps / Target Date	Manitoba Status as of Date	TPI/Encumbrance Method of Resolution	TLEC / EFN Process Steps / Target Date	TLEC Status as of Date	EFN Status as of Date	TPIs/Encumbrances/Comments	Schedule	ARB	Priority Parcel	Consultation Start - End Dates
Wuskwi Sipiik	Crown/Agricultural Lands (6-99B12)	414.95	1	2.33 ISC forwards Legal Description to MB 2.37a ISC submits MO/GIC submission to DOJ 2.37b ISC submits MO/GIC submission to HQ 2.38 ISC MO or PCO establishes reserve 2.39a ISC registers MO/PCO in Indian Land Registry 2.39b ISC registers MO/PCO in LTO	2.33 Met Dec 24, 2020 2.37a Met July 7, 2021 2.37b Met Oct 13, 2021 2.38 Met Jan 12, 2022 2.39a 2.39b	2.35 MB approves transfer by OIC.	2.35 Met June 16, 2021					Reserve created January 12, 2022.	A		EFNP	Mar 21, 2014 - Jan 9, 2020
Bunibonibee	Trout Falls (15-02)	612.92	1	2.20 ISC RDG/DM considers/grants conditional AIP.	2.20 Met October 20, 2021.	2.34 MB drafts OIC 2.35 MB approves transfer by OIC.						Prior to requesting POIC, Consultation is to be completed. Survey plan recorded in CLSR as of March 13, 2019. ESA completed for 2020-2021 fiscal year, date April 8, 2021. No TPIs.	A		EFNP	Mar 21, 2014 /Jan 13, 2020 -
Bunibonibee	Wipanipanis Portage (20-02)	290.84	1	2.20 ISC RDG/DM considers/grants conditional AIP.	2.20 Met October 20, 2021.	3.24 MB drafts OIC. 3.25 MB approves transfer by OIC.			2.1 EFN Sends BCR To ISC 2.30a) EFN approves survey plan by BCR 2.30b EFN names new reserve by BCR	2.1 Met - 10/7/2002 and 29- 10-2019 2.30a) Met - Sept 24 2020 2.30b Met - Sept. 24, 2020	2.1 EFN sent BCR adding Peninsula - Oct. 29, 2019 2.30a Met September 1, 2020. 2.30b Met September 1, 2020.	CLSR 109743 Nov 17, 2020. No TPI's. Site visit completed Nov 28, 2020. ESACompleted for 2020-2021 fiscal year, date April 8, 2021. Consultation re-initiated Jan 13, 2020.	A		EFNP	Mar 21, 2014/Jan 13, 2020 -
God's Lake	Little Stull Lake (9) - Phase 1	7,534.21	1	2.32b ISC records plan in CLSR 2.33 ISC forwards legal desc to MB 2.37b) ISC submit MO submission to HQ	2.32b Met - Nov 25, 2020 2.33 Met - Aug 18, 2021 2.20 Met - Oct 19, 2021	3.24 MB drafts OIC. 3.25 MB approves transfer by OIC.	2.34 Met Oct 28, 2021		2.11 TLEC/EFN analyze Methods of resolution. 2.30a EFN approves Survey Plan by BCR 2.30b EFN names new reserve by BCR	2.30a Met November 13, 2019 2.30b Met Novmeber 13, 2019		Consultation with Ontario First Nation not yet concluded.	A		EFNP	Jan 13,2020 -
God's Lake	Kanuchuan Rapids Addition (3-2000)	3,906.23	1	2.33 ISC forwards legal description to MB.		3.24 MB drafts OIC. 3.25 MB approves transfer by OIC.						The consultation that was initiated with Garden Hill in March 2014 was concluded May 14, 2021. Consultation was initiated with the Manitoba Métis Federation in January 2020 and is not yet concluded	A			Mar 21, 2014 -
Manto Sipi	Neekwaskan Lake (15.1)	121.83	1	2.33 ISC forwards legal description to MB		2.34 MB drafts OIC. 2.35 Manitoba approves transfer by OIC.			2.17b EFN accepts ESA checklist or final report by BCR	2.11 TLEC/EFN analyze Methods of resolution.	2.17b Met Nov 18, 2020	Phase II OHWM survey completed. Plans to be deposited September 15, 2019. Final ESA report to be submitted by consultant January 23, 2020. ISC received legal descriptions from NRCan on September 2, 2020	A			March 21, 2014/Jan 13, 2020 -
Manto Sipi	Neekwaskan Lake (15.3)	11.86	1	2.33 ISC forwards legal description to MB		2.34 MB drafts OIC. 2.35 MB approves transfer by OIC.			2.17b EFN accepts ESA checklist or final report by BCR	2.11 TLEC/EFN analyze Methods of resolution.	2.17b Met Nov 18, 2020	Phase II OHWM survey completed. Final ESA report submitted by consultant January 23, 2020. ISC received legal description from NRCan - Setpember 8, 2020.	A			March 21, 2014/Jan 13, 2020 -
Manto Sipi	Pine Rapids (4-01)	81.97	1	2.36a ISC FRPAFIA Acceptance 2.36b ISC notifies MB of Acceptance 2.37a) ISC submits MO submission to DOJ	2.37a) Met Dec 15, 2021	3.24 MB drafts OIC. 3.25 MB approves transfer by OIC.	3.24 Met June 17/21 3.25 Met Aug 8/21	Exclude, PTUA	2.17b EFN accepts ESA checklist or final report by BCR		2.17b Met June 17. 2020	Consultation to be completed. Original ESA done in 2003. Desk Audit done in 2012. Desk audit request sent to EFN December 12, 2019, awaiting reply. Accepted by EFN June 17, 2020 / Desk Audit Report completed by ISC July 30, 2020.	A			March 21, 2014/Jan 13, 2020 - May 14, 2021

13 3,274.50

ALL PARTY WORK PLAN 2021-2022	March 31, 2022				Q1 April 1 to June 30 Q2 July 1 to September 30 Q3 October 1 to December 31 Q4 January 1 to March 31				Schedule A to E Definitions: Refer to attached Appendix A.	ARB = Arbitration Parcels	Edits to the Work Plan will be done as follows: TLEC - Red CANADA - Blue MANITOBA - Green CHAIRPERSON - Purple					
First Nation	Site Name (Site#)	Acres	Parcel(s)	Canada Process Steps / Target Date	Canada Status as of Date	Manitoba Process Steps / Target Date	Manitoba Status as of Date	TPI/Encumbrance Method of Resolution	TLEC / EFN Process Steps / Target Date	TLEC Status as of Date	EFN Status as of Date	TPIs/Encumbrances/Comments	Schedule	ARB	Priority Parcel	Consultation Start - End Dates
Nisichawayasihk	Driftwood Rapids to Grindstone Rapids (4-01)	1,028.35	1	2.17a) ISC completes ES Checklist or Final Report 2.32a) ISC Registers in LTO. 2.32b) NRCan Records plan in CLSR. 2.33) ISC forwards legal description to MB. 2.37a) ISC Submits MO to DoJ 2.37b) ISC Submits MO to HQ	2.17a) Met - Sept 24, 2020 2.32b) Met - Legal signed Sept 5, 2019. 2.33) Met October 28, 2021	2.34) MB drafts OIC 2.35) MB approves transfer by OIC.	2.34) Met Oct 28, 2021		2.17b) EFNS accepts ESA checklist or final report.			Prior to requesting the POIC, Canada requires consultation to be completed. Consultation letters sent out January 13, 2020. Consultation to be completed by April 12, 2020. TLEC requested letters exchanged between MMF and ISC on Nov 24, 2020. FN requested a site visit in the Spring of 2021. Updated ESA & BCR sent to First Nation September 24, 2020 - awaiting signed BCR from Chief and Council	A			January 13, 2020 - May 14, 2021
Nisichawayasihk	Driftwood Rapids to Grindstone Rapids Addition (3-06)	89.11	1	2.17a) ISC completes ES Checklist or Final Report 2.32a) ISC Registers in LTO. 2.32b) NRCan Records plan in CLRS. 2.33) ISC forwards legal description to MB. 2.37a) ISC submits MO to DoJ 2.37b) ISC submits MO to HQ	2.32b) Met - Legal signed Sept 5, 2019. 2.33) Met October 28, 2021	2.34) MB drafts OIC 2.35) MB approves transfer by OIC.	2.34) Met Oct 28, 2021		2.17b) EFNS accepts ESA checklist or final report.			Prior to requesting the POIC, Canada requires consultation to be completed. Consultation letters sent out January 13, 2020. Consultation to be completed by April 12, 2020. TLEC requested letters exchanged between MMF and ISC on Nov 24, 2020. Updated ESA & BCR sent to First Nation September 24, 2020 - awaiting signed BCR from Chief and Council	A			January 13, 2020 - May 14, 2021
Nisichawayasihk	Wuskwatim Brook (23-01)	365.72	1	2.17a) ISC completes ES Checklist or Final Report 2.32a) ISC registers in LTO. 2.32b) NRCan records plan in CLSR. 2.33) ISC forwards legal description to MB. 2.37a) ISC submits MO to DoJ. 2.37b) ISC submits MO to HQ.	2.17a) Met - Sept 24, 2020 2.32a) Met July 17, 2019. 2.32b) Met July 17, 2019 - Legal signed Sept 5, 2019.	2.34) MB drafts OIC. 2.35) MB approves transfer by OIC.						Prior to requesting the POIC, Canada requires consultation to be completed. Consultation letters sent out January 13, 2020. Consultation to be completed by April 12, 2020. TLEC requested letters exchanged between MMF and ISC on Nov 24, 2020. FN requested site visit in the Spring of 2021. Updated ESA & BCR sent to First Nation September 24, 2020 - awaiting signed BCR from Chief and Council	A			Jan 13, 2020 -
Nisichawayasihk	Wuskwatim Lake South (26-01)	979.82	1	2.17a) ISC completes ES Checklist or Final Report 2.32a) ISC registers in LTO. 2.32b) NRCan records plan in CLSR. 2.33) ISC forwards legal description to MB. 2.37a) ISC submits MO to DoJ. 2.37b) ISC submits MO to HQ.	2.17a) Met - Sept 24, 2020 2.32a) Met July 17, 2019. 2.32b) Met July 17, 2019 - Legal signed Sept 5, 2019.	2.34) MB drafts OIC. 2.35) MB approves transfer by OIC.						Prior to requesting the POIC, Canada requires consultation to be completed. Consultation letters sent out January 13, 2020. Consultation to be completed by April 12, 2020. TLEC requested letters exchanged between MMF and ISC on Nov 24, 2020. FN has requested a site visit in the Spring of 2021. Updated ESA & BCR sent to First Nation September 24, 2020 - awaiting signed BCR from Chief and Council	A			Jan 13, 2020/ Sept 17, 2021 -
Norway House	Nelson River East Channel A (33-01)	3,596.00	1	2.17a) ISC completes ES checklist or final report 2.36a) ISC FRPAFIA acceptance 2.37b) ISC submits MO Submission to HQ.	2.17a) Met March 19, 2021				2.17b) EFN accepts ESA checklist or final report	2.17b) Met March 19, 2021		ISC is awaiting confirmation from Cross Lake regarding consultation requirements. MB to send Registered Trapline information to assist ISC with consultation. Cheryl Prosser from INR sent an email Dec 16, 2019 indicating that, "we do not consider that the Selection would have any significant impact to the Cross Lake RTL." This information is being internally reviewed by Canada. ESA to be conducted in fiscal 2020-2021. Moved to Schedule D as ESA needs to be completed. Will be moved back to B upon completion of ESA Report. Site visit conducted Nov 27, 2020. ESA Final Report completed by Canada April 12, 2021 Moved to Schedule A - 12/3/2021	A	ARB		Sep 06, 2017 -
Norway House	Painted Stone Portage B (36-01B)	52.14	1	2.10b) ISC completes land use/title search 2.10c) ISC advises other Fed. Dept/Agencies 2.16) ISCEFN ESA site visit/screening. 2.17a) ISC completes ES checklist or final report 2.27a) Survey contract tendered. 2.27b) Survey contract awarded. 2.25c) ISC prepares survey instructions. 2.29) ISC sends plan to EFN/approval -- TLEC/review. 2.31b) ISC/CCLU reviews and sign plan. 2.32a) ISC registers plan in LTO. 2.32b) ISC registers plan in CLSR. 2.33) ISC forwards legal description to MB. 2.36a) ISC FRPAFIA Acceptance.	2.10c) Met July 14, 2020 2.16) Met Dec 19, 2019. 2.17a) Met Dec 17, 2019 2.27b) Met Sept 2019. 2.29) Met Oct 29, 2019 2.31b) Met Jan 13, 2020 2.32a) Met Feb 24, 2020 2.32b) Met June 24, 2020 2.33) Met December 13, 2021	2.34) MB drafts OIC. 2.35) MB approves transfers by OIC.	2.34) Met Dec 15/21		2.17b) EFN accepts ESA checklist or final report by BCR ISC sent wording Nov 15 202	2.17b) Met November 19, 2020		Survey contract awarded Feb 15, 2019. ESA Acceptance BCRs sent to EFN November 15, 2020. ESA found parcel to be free of contamination - acceptable to proceed. MMF have expressed concerns Nov 30, 2020. ISC to meet with MMF. POIC requested by Canada (December 13, 2021) - Request for POIC to be put on hold - January 4, 2022	A			Jan 13, 2020 -

ALL PARTY WORK PLAN 2021-2022	March 31, 2022				Q1 April 1 to June 30 Q2 July 1 to September 30 Q3 October 1 to December 31 Q4 January 1 to March 31				Schedule A to E Definitions: Refer to attached Appendix A.	ARB = Arbitration Parcels	Edits to the Work Plan will be done as follows: TLEC - Red CANADA - Blue MANITOBA - Green CHAIRPERSON - Purple					
First Nation	Site Name (Site#)	Acres	Parcel(s)	Canada Process Steps / Target Date	Canada Status as of Date	Manitoba Process Steps / Target Date	Manitoba Status as of Date	TPI/Encumbrance Method of Resolution	TLEC / EFN Process Steps / Target Date	TLEC Status as of Date	EFN Status as of Date	TPIs/Encumbrances/Comments	Schedule	ARB	Priority Parcel	Consultation Start - End Dates
Norway House	Hayes River Ridge A (15-01A)	2,236.08	1	2.10c ISC advises other Fed. Depts/Agencies 2.31b ISC/CCLU reviews and sign plan 2.32a ISC registers plan in LTO 2.32b ISC registers plan in CLSR 2.33 ISC forwards legal description to Mb 2.36a ISC FRPAFIA Acceptance	2.10c Met July 14, 2020 2.31b Met Jan 13, 2020 2.32a Met Feb 24, 2020 2.32b Met June 24, 2020 2.33 Met December 13, 2021	2.34 MB drafts OIC 2.35 MB approves transfer by OIC	2.34 Met Dec 15/21		2.17b EFN accepts ESA checklist or final report 2.30a EFN approves survey plan by BCR 2.30b EFN names new reserve by BCR	2.30a Met Nov.13/19 2.30b Met Nov.13/19		BCR accepting survey and naming reserve received Nov. 22, 2019- acknowledgement letter sent Dec 5, 2019 No TPIs Desk Audit confirms no change on parcel May 21, 2021 MMF have expressed concerns Nov 30, 2020. ISC to meet with MMF. POiC requested by Canada (December 13, 2021) Request for POiC to be put on hold - January 4, 2022	A			Jan 13, 2020 -
Norway House	Belanger River (1-02)	3,701.17	1	2.17a ISC completes ES checklist or final report 2.20 ISC RDG/DM considers/grants conditional AIP 2.33 ISC forwards legal description to MB. 2.36a ISC FRPAFIA acceptance	2.17a Met March 26, 2021 2.20 Met April 19, 2018	2.34 MB drafts OIC. 2.35 MB approves transfer by OIC.		PTUA - Communal cabin resolved.	2.17b EFN accepts ESA checklist or final report 2.21a TLEC assists EFN in resolution of TPI/Encumbrance.			Prior to requesting the Provincial OIC, ISC requires the completion of consultation. BCR received by ISC confirming structure is band owned and for communal use. Received March 15-2019 letter acknowledging BCR sent to EFN March 19, 2019. Desk Audit confirms no change on parcel May 21, 2021 MMF have expressed concerns Nov 30, 2020. ISC to meet with MMF.	A			Jan 13, 2020 -
Norway House	Ponask Lake Portage	52.14	1	2.17a ISC completes ES checklist or final report 2.27a Survey contract tendered. 2.27b Survey contract awarded. 2.25c ISC prepares survey instructions. 2.29 ISC sends plan to EFN/approval - TLEC review 2.31b ISC/CCLU reviews and signs plan 2.32a ISC registers survey at LTO 2.32b ISC records plan in CLSR 2.33 ISC forwards legal description to MB. 2.36a ISC FRPAFIA acceptance	2.17a Met December 16, 2019 2.20 Met July 31, 2019. 2.25b Met January 14, 2019 2.29 Met November 24, 2020 2.31b Met April 6, 2021 2.32a Met April 7, 2021 2.32b Met May 14, 2021 2.33 Met December 13, 2021	2.34 MB drafts OIC. 2.35 MB approves transfers by OIC.	2.34 Met Dec 15, 2021		2.17b EFN accepts ESA checklist or final report by BCR ISC sent wording Nov 15, 2020 2.31b Met April 6, 2021 2.25a TLEC/EFN signs RSM with conditions if any. 2.30a EFN approves survey plan by BCR 2.30b EFN names new reserve by BCR	2.17b Met November 19, 2020 2.25a Met Dec. 11, 2018. 2.30a Met November 25, 2020 2.30b Met November 25, 2020		RSM signed by all parties Jan 14, 2019. On the potential survey list for 2019-2020. No TPI's NRCan produced legal description on June 16, 2021 MMF have expressed concerns Nov 30, 2020. ISC to meet with MMF. POiC requested by Canada (December 13, 2021) Request for POiC to be put on hold - January 4, 2022	A			Jan 13, 2020 -
Norway House	Pakatawacun Lake (37-01)	324.07	1	2.17a ISC completes ES checklist or final report 2.20 ISC RDG/DM considers/grants conditional AIP. 2.33 ISC forwards legal description to MB. 2.36a ISC FRPAFIA acceptance	2.17a Met on March 19, 2021 2.20 Met July 31, 2019. 2.33 Met on June 15, 2021	2.34 MB drafts OIC 2.35 MB approves transfer by OIC	2.34 Met June 17/21 2.35 Met Aug 8/21		2.17b EFN accepts ESA checklist of final report BCR		2.17b Met May 11, 2021	AIP granted July 31, 2019. CLSR recorded July 14, 2016. Currently scheduled for a Phase I ESA due to length of time since initial ESA/Site Visit. No TPIs Site visit completed Nov 27, 2020. Consultation re-initiated Jan 13, 2020.	A		EFNP	Mar 17, 2014 - May 14, 2021
Rolling River	Site 8-11 - SW 1/4 35-16-19 WPM (Former Strand)	160.00	1	3.8a ISC/EFN ESA site visit/screening. 3.8b ISC completes ESA checklist or final report. 3.10b ISC RDG grants AIP. 3.12 ISC determines survey requirements, if any. 3.13a Survey tendered. 3.15 ISC sends plan to EFN/approval-TLEC review. 3.18 ISC reviews and sign plan. 3.19a ISC registers survey at LTO. 3.19b ISC records plan in CLSR. 3.20 ISC forwards legal description to MB.	3.10b Met May 29, 2019. 3.12 Met Aug 22, 2019 3.8a Met April 1, 2020. 3.8b Met Nov 27, 2019 3.15 Met March 11, 2021 3.18 Met June 30, 2021 3.19a Met Sept 3, 2021 3.19b Met Nov 16, 2021 3.20	3.21 MB drafts OIC. 3.22 MB approves transfer by OIC.		28(2) permit		3.17b		TPI - Transmission 66kv line hydro. Mines and minerals?	A		EFNP	Mar 8, 2019 - Nov 27, 2019
Sapotaweyak	Pelican Rapids Access Road Phase 3 (5-02)	3,978.99	1	2.33 ISC forwards legal description to MB. 2.37a ISC submits MO to DoJ. 2.37b ISC submits MO to HQ.		2.34 MB drafts OIC. 2.35 MB approves transfer by OIC.						Consultation letters sent out March 15, 2019. Letter sent to SCN by MMF requesting meeting. Prior to requesting the POIC, Canada requires consultation to be completed. Draft RSM to ISC Feb 4, 2019. ESA and BCR sent to EFN for signature - March 11, 2022	A		EFNP	Mar 15, 2019 -
War Lake	North of Ilford (Amended) (11-02)	6.43	1	2.17a INAC completes ES Checklist or Final Report 2.32b ISC forwards survey for CLSR registration. 2.33 ISC forwards legal description to Manitoba.	2.32b Met Mar 8, 2019. 2.10c Met June 26, 2020. 2.10C Met Jun 26, 2020 2.17a Met Feb 27, 2020 2.20 Met Oct 27, 2021	2.34 MB drafts OIC. 2.35 MB approves transfer by OIC.			2.17b EFN accepts ESA Checklist or Final Report BCR# 323-367 - Met Nov 9, 2021	ISC confirming activity on site EA report to be finalized		Prior to requesting the POIC Canada requires the completion of consultation.	A			Jan 13-2020 -
Wuskwi Sipiik	Crown/Agricultural Lands (6-99B9)	155.00	1	2.27a ISC tenders survey. 2.27c Contractor completes survey. 2.28a ISC contract sends provisional plans to LTO. 2.29 ISC sends plan to EFN/TLEC for approval. 2.32a ISC registers survey at LTO. 2.32b NRCAN records plan in CLSR. 2.33 ISC forwards legal description to MB.	2.27b Survey contract awarded again. 2.27c Met 2.29 Met March 9, 2021. 2.32a Met Aug 11, 2021. 2.32b Met Aug 16, 2021. 2.33	2.34 MB drafts OIC. 2.35 MB approves transfer by OIC.			2.30a EFN approves survey plan by BCR 2.30b EFN names new reserve by BCR		2.30a Met Mar 23, 2021 2.30b Met Mar 23, 2021	Consultation re-initiated Oct 4, 2019. Travelling with Nicholls and Porcupine Ridge. Waiting on Nicholls (road closure/MB)	A			Mar 21, 2014 - Jan 9, 2020

ALL PARTY WORK PLAN 2021-2022	March 31, 2022				Q1 April 1 to June 30 Q2 July 1 to September 30 Q3 October 1 to December 31 Q4 January 1 to March 31	Schedule A to E Definitions: Refer to attached Appendix A.			ARB = Arbitration Parcels	Edits to the Work Plan will be done as follows: TLEC - Red CANADA - Blue MANITOBA - Green CHAIRPERSON - Purple						
First Nation	Site Name (Site#)	Acres	Parcel(s)	Canada Process Steps / Target Date	Canada Status as of Date	Manitoba Process Steps / Target Date	Manitoba Status as of Date	TPI/Encumbrance Method of Resolution	TLEC / EFN Process Steps / Target Date	TLEC Status as of Date	EFN Status as of Date	TPIs/Encumbrances/Comments	Schedule	ARB	Priority Parcel	Consultation Start - End Dates
Wuskwi Sipiik	Porcupine Ridge (6-02)	703.40	1	2.29 ISC sends plan to EFN/TLEC for approval 2.32a ISC registers survey at LTO 2.32b NRCAN records plan in CLSR 2.33 ISC forwards legal description to MB	2.17a Met Dec 13, 2020. 2.29 Met March 9, 2021 2.32a Met July 28, 2021 2.32b Met Oct 22, 2021 2.33	2.34 MB drafts OIC. 2.35 MB approves transfer by OIC.			2.30a EFN approves survey plan by BCR 2.30b EFN names new reserve by BCR		2.30a Met Mar 23, 2021 2.30b Met Mar 23, 2021	Consultation re-initiated Oct 4, 2019. Waiting for Nicholls Plan of Survey to be registered in LTO.	A			Mar 21, 2014 - Jan 9, 2020
Wuskwi Sipiik	Bell River/PTH 10 Addition (3-01)	3,575.31	1	2.37a ISC submits MO/GIC submission to DOJ 2.37b ISC submits MO Submission to HQ. 2.38 ISC MO establishes reserve 2.39a ISC registers MO in ILRS 2.39b ISC registers MO in LTO	2.37a Met Dec 10, 2021								A	ARB	EFNP	Mar 21, 2014 - Feb 12, 2021 and Nov 25, 2021
Wuskwi Sipiik	Bell Lake (2-02)	201.89	1	2.37a ISC submits MO/GIC submission to DOJ 2.37b ISC submits MO submission to HQ. 2.38 ISC MO establishes reserve 2.39a ISC registers MO in ILRS 2.39b ISC registers MO in LTO	2.37a Met Dec 10, 2021								A	ARB		Mar 21, 2014 - Feb 12, 2021 and Nov 25, 2021
Wuskwi Sipiik	Kettle Hills Addition (1-01)	736.79	1	2.37a ISC submits MO/GIC submission to DOJ 2.37b ISC submits MO submission to HQ. 2.38 ISC MO establishes reserve 2.39a ISC registers MO in ILRS 2.39b ISC registers MO in LTO	2.37a Met Dec 10, 2021								A	ARB		Mar 21, 2014 - Nov 25, 2021
Wuskwi Sipiik	North Kettle Hills (4-02)	2,652.18	1	2.37a ISC submits MO/GIC submission to DOJ 2.37b ISC submits MO submission to HQ. 2.38 ISC MO establishes reserve 2.39a ISC registers MO in ILRS 2.39b ISC registers MO in LTO	2.37a Met Dec 10, 2021								A	ARB		Mar 21, 2014 - Nov 25, 2021
Mathias Colomb	Granville Lake - 2B	1,628.01	1	2.20 ISC grants conditional AIP. 2.33 ISC sends legal description to MB. 2.36a ISC FRPAFIA acceptance 2.36b ISC notifies MB of acceptance					2.17b EFNs accepts ESA checklist or final report BCR			ISC completed consultation requirements. A new EA BCR has been drafted by ISC and has been emailed to TLEC and TLEC forwarded BCR to EFN on June 14, 2018. ISC hand delivered BCR to Chief Lorna Bighetty, February 20, 2019. Parcel on hold as communicated at ISC meeting March 13, 2019.	B	ARB		Mar 17, 2014 - Jul 13, 2018
Norway House	North Molson Lake A&D Plan 39 (3-ISLB)	317.20	1	2.10 ISC Sends ATR submission to ARC. 2.10b ISC completes Land use/title search. 2.10c ISC advises other Fed. Depts/Agencies. 2.16 ISC EA Site visit/Screening. 2.17a ISC completes ES checklist or final report. 2.20 RDG/DM considers/grants conditional AIP 2.21c Canada confirms agreement to Method of resolution. 2.30b EFN names new reserve by BCR. 2.33 ISC forwards legal description to MB. 2.36a ISC FRPAFIA acceptance.	2.10b Met June 24, 1999. 2.10c Met September 22, 2020. 2.16 Met September 5, 2019. 2.17a Met December 13, 2019. 2.20 Met October 19, 2021.	2.21b MB confirms agreement to Method of resolution of issues.		PTUA	2.17b EFN accepts ESA checklist or final report by BCR 2.21a TLEC assists EFN in resolution of TPI/Encumbrance.	2.17b Met - December 11, 2020.		Unauthorized structures (1 on Parcel A, 1 on Parcel D) EFN confirmed to ISC structure on Parcel A is band owned. Structure on Parcel D is unregistered holder. ESA Acceptance BCR sent to EFN November 15, 2020. ESA found insignificant contamination of a manageable nature. Naming BCR to be forwarded to the EFN by ISC.	B		EFNP	

ALL PARTY WORK PLAN 2021-2022	March 31, 2022				Q1 April 1 to June 30 Q2 July 1 to September 30 Q3 October 1 to December 31 Q4 January 1 to March 31				Schedule A to E Definitions: Refer to attached Appendix A.	ARB = Arbitration Parcels	Edits to the Work Plan will be done as follows: TLEC - Red CANADA - Blue MANITOBA - Green CHAIRPERSON - Purple					
First Nation	Site Name (Site#)	Acres	Parcel(s)	Canada Process Steps / Target Date	Canada Status as of Date	Manitoba Process Steps / Target Date	Manitoba Status as of Date	TPI/Encumbrance Method of Resolution	TLEC / EFN Process Steps / Target Date	TLEC Status as of Date	EFN Status as of Date	TPIs/Encumbrances/Comments	Schedule	ARB	Priority Parcel	Consultation Start - End Dates
Norway House	Nelson River East Channel Addition (10-02)	776.40	1	2.10c ISC advises other Fed. Dept/Agencies. 2.31b ISC/CCLU reviews and sign plan. 2.32a ISC registers plan in LTO. 2.32b ISC registers plan in CLSR. 2.36a ISC FRPAFIA Acceptance.	2.10c Met Octoher 19, 2020 2.31b Met Jan 13, 2020 2.32a Met Feb 24, 2020 2.32b Met June 24, 2020	2.34 MB drafts OIC. 2.35 MB approves transfer by OIC.			2.17b EFN accepts ESA checklist or final report by BCR ISC sent wording Nov 15 2020	2.17b Met December 11, 2020		Survey contract awarded Feb. 15, 2019. AIP granted July 31, 2019. EFN to advise on Provincial Plan of Survey and Parcel Naming. BCR accepting survey and naming reserve received Nov 22, 2019. Acknowledgement letter sent Dec 5, 2019. ESA BCRs sent to EFN November 15, 2020. ESA site vist found parcel to be free of contamination - acceptable to proceed. BCR Renaming Selection sent to EFN on February 21, 2021, has still not yet been returned - was resent to First Nation and TLEC on March 18, 2022 No TPIs MMF have expressed concerns Nov 30, 2020. ISC to meet with MMF.	B			Jan 13, 2020 -
Norway House	Williams River (1-20)	17.69	1	2.4a ISC reviews and responds 45-60 days. 2.9 ISC commences land use/title search. 2.10b ISC completes land use/title search. 2.10c ISC advises other fed. Dept/agencies. 2.14 ISC begins RSM preparation. 2.17a ISC completes ES checklist or final report. 2.20 RDG/DM considers/grants conditional AIP. 2.22a ISC sends RSM noting conditions if any to MB. 2.23 ISC circulates RSM to EFN. 2.25c ISC signs RSM with conditions noted if any. 2.27a ISC Standing Offer Agree or survey tendered. 2.27b ISC survey contract awarded.	2.4 Met June 2, 2020. 2.9 Met September 16, 2020. 2.10b Met October 16, 2020. 2.10c Met October 19, 2020. 2.14 Met September 16, 2020. 2.17a Met March 19, 2021. 2.20 Met October 19, 2021. 2.22a Met July 27, 2020. 2.23 Met January 14, 2020. 2.25c Met April 6, 2021.	2.26 MB issues Crown Land Use Permit. 2.34 MB drafts OIC. 2.35 MB approves transfer by OIC.	2.26 Met May 6, 2021.		2.1 EFN sends BCR to ISC. 2.3b EFN sends amending BCR to ISC. 2.17b EFN accepts ESA checklist or final reoprt BCR.		2.1 Met December 3, 2019. 2.3b Met June 2, 2021. 2.17b Met April 15, 2021.	New Selection as of December 3, 2019 Memo to NHCN coordinator December 12, 2019 requesting more accurate mapping. TPIs to be confirmed at time of survey as per MB response letter. ESA site visit completed Nov 27, 2020.	B			
Norway House	Gunisao River (3-02)	4,503.95	1	2.20 ISC/RDG/DM considers/Grants conditional AIP. 2.31b ISC/CCLU reviews and signs plan. 2.32a ISC registers survey plan at LTO. 2.32b ISC/NRCan records plan in CLSR. 2.33 ISC forwards legal description to MB. 2.36a ISC FRPAFIA Acceptance.	2.20 Met July 31, 2019 2.31b Met July 16, 2019 2.32a Met July 16, 2019 2.32b Met Sept 3, 2019	2.34 MB drafts OIC. 2.35 MB approves transfer by OIC.		PTUA	2.21 EFN resolves TPI/encumbrances 2.30a EFN approves survey plan by BCR 2.30b EFN naming BCR	2.30a Met April 2, 2019 2.30b Met April 2, 2019		Plan registration completed July 30, 2019. Plan recorded in CLSR Sept. 3, 2019. Legal description requested Sept. 4, 2019. Buildings on selection identified via ESA. TPI resolution docs drafted by ISC and being internally reviewed. Sent to EFN on February 20, 2020. Follow Up Email with EFN and TLEC - November 27, 2020. Once PTUA BCR is signed parcel will move to Schedule A. MMF have expressed concerns Nov 30, 2020. ISC to meet with MMF.	B			Jan 13, 2020 -
Rolling River	NW 1/4 13-19-21 (Stuart Lake Selection)	5.49	1	2.17a ISC completes ES checklist or final report. 2.27a ISC prepares survey instructions. 2.27b survey contract awarded. 2.27c contractor completes survey. 2.29 ISC sends plan to TLEC/EFN for review/approval. 2.31b ISC reviews and sign plan. 2.32a ISC registers survey at LTO. 2.23b ISC records plan in CLSR. 2.33 ISC forwards legal description to MB.	2.17a Met Nov 21, 2019. 2.27a Met Oct, 2019. 2.27b Met Nov, 2019. 2.27c Met Feb 6, 2020. 2.29 Met Feb 7, 2020. 2.31b Met June 30, 2021 2.32a Met Dec 6, 2021 2.32b Met Dec 24, 2021 2.33	2.34 MB drafts OIC. 2.35 MB approves transfer by OIC.			2.25a EFN signs RSM with conditions if any.	2.25a Met Jan. 8, 2019.		Prior to requesting the POIC, Canada requires consultation to be completed. TPI - Bell/MTS permit.	B		EFNP	
Rolling River	Site 5-11 - NW 1/4 28-16-19 (Former Strand) (Acquisition)	160.00	1	3.8a ISC/EFN ESA site visit/screening. 3.8b ISC completes ESA checklist or final report. 3.10b ISC RDG grants AIP. 3.12 ISC determines survey requirements, if any. 3.13a Survey tendered.	3.10b Met May 29, 2019 3.12 Met Aug 22, 2019. 3.8a Met April 1, 2020 3.8b Met Nov 27, 2019.	3.21 MB drafts OIC. 3.22 MB approves transfer by OIC.		Survey out the 24 acres.	2.21a TLEC assists EFN in resolution of TPI/Encumbrance.	3.17b		MIT requires 24 acres to enhance PR 270. RRFN provided terms to MIT. Meeting to be scheduled following a meeting with ISC. See 5-11 & 6-11). EFN to meet with MIT to discuss if they agree to survey out 24 acres. New Director at MIT. TPI's - Hydro and Bell/MTS.	B		EFNP	Mar 8, 2019 - Nov 27, 2019

ALL PARTY WORK PLAN 2021-2022	March 31, 2022				Q1 April 1 to June 30 Q2 July 1 to September 30 Q3 October 1 to December 31 Q4 January 1 to March 31				Schedule A to E Definitions: Refer to attached Appendix A.	ARB = Arbitration Parcels	Edits to the Work Plan will be done as follows: TLEC - Red CANADA - Blue MANITOBA - Green CHAIRPERSON - Purple					
First Nation	Site Name (Site#)	Acres	Parcel(s)	Canada Process Steps / Target Date	Canada Status as of Date	Manitoba Process Steps / Target Date	Manitoba Status as of Date	TPI/Encumbrance Method of Resolution	TLEC / EFN Process Steps / Target Date	TLEC Status as of Date	EFN Status as of Date	TPIs/Encumbrances/Comments	Schedule	ARB	Priority Parcel	Consultation Start - End Dates
Rolling River	Site 2-11 - NE 1/4 27-16-19 WPM (Former Strand)	160.00	1	3.8a ISC/EFN ESA site visit/screening. 3.8b ISC completes ESA checklist or final report. 3.10b ISC RDG grants AIP. 3.12 ISC determines survey requirements, if any. 3.13a Survey tendered. 3.15 ISC sends plan to EFN/approval-TLEC review. 3.18 ISC reviews and sign plan. 3.19a ISC registers survey at LTO. 3.19b ISC records plan in CLSR. 3.20 ISC forwards legal description to MB.	3.10b Met May 29, 2019 3.12 Met Aug 22, 2019. 3.8a Met Apr 1, 2020. 3.8b Met Nov 27, 2019. 3.15 Met March 11, 2021. 3.18 Met June 30, 2021. 3.19a Met Sept 3, 2021. 3.19b Met Nov 16, 2021. 3.20	3.21 MB drafts OIC. 3.22 MB approves transfer by OIC.			2.21a TLEC assists EFN in resolution of TPI/Encumbrance.	3.17b		TPI - CT# 1718588/5 Crown MM. (Interest to be transferred to Canada in the POIC). Title needs to be amended - Site 5-11 to be removed from Title before POIC can be requested.	B		EFNP	Mar 8, 2019 - Nov 27, 2019
Rolling River	Site 2-11 - NW 1/4 27-16-19 WPM (Former Strand)	160.00	1	3.8a ISC/EFN ESA site visit/screening. 3.8b ISC completes ESA checklist or final report. 3.10b ISC RDG grants AIP. 3.12 ISC determines survey requirements, if any. 3.13a Survey tendered. 3.15 ISC sends plan to EFN/approval-TLEC review. 3.18 ISC reviews and sign plan. 3.19a ISC registers survey at LTO. 3.19b ISC records plan in CLSR. 3.20 ISC forwards legal description to MB.	3.10b Met May 29, 2019. 3.12 Met Aug 22, 2019. 3.8a Met April 1, 2020. 3.8b Met Nov 27, 2019. 3.15 Met March 11, 2021 3.18 Met June 30, 2021 3.19a Met Sept 3, 2021 3.19b Met Nov 16, 2021 3.20	3.21 MB drafts OIC. 3.22 MB approves transfer by OIC.				3.17b		TPI - CT Crown MM. Title needs to be amended - Site 5-11 to be removed from Title before POIC can be requested.	B		EFNP	Mar 8, 2019 - Nov 27, 2019
Rolling River	Site 1-11 - SE 1/4 27-16-19 WPM (Former Strand)	160.00	1	3.8a ISC/EFN ESA site visit/screening. 3.8b ISC completes ESA checklist or final report. 3.10b ISC RDG grants AIP. 3.12 ISC determines survey requirements, if any. 3.13a Survey tendered. 3.15 ISC sends plan to EFN/approval-TLEC review. 3.18 ISC reviews and sign plan. 3.19a ISC registers survey at LTO. 3.19b ISC records plan in CLSR. 3.20 ISC forwards legal description to MB.	3.10b Met May 29, 2019. 3.12 Met Aug 22, 2019. 3.8a Met April 1, 2020. 3.8b Met Nov 27, 2019. 3.15 Met March 11, 2021. 3.18 Met June 30, 2021. 3.19a Met Sept 3, 2021. 3.19b Met Nov 16, 2021. 3.20	3.21 MB drafts OIC. 3.22 MB approves transfer by OIC.				3.17b		Survey to be awarded in February, 2020. Draft BCR accepting ESA was sent by ISC to EFN on November 27, 2019. Title needs to be amended - Site 5-11 to be removed from Title before POIC can be requested.	B		EFNP	Mar 8, 2019 - Nov 27, 2019
Rolling River	Site 7-11 - N 1/2 of NW 1/4 of 20-16-19 WPM (Former Strand)	80.00	1	3.8a ISC/EFN ESA site visit/screening. 3.8b ISC completes ESA checklist or final report. 3.10b ISC RDG grants AIP. 3.12 ISC determines survey requirements, if any. 3.13a Survey tendered. 3.15 ISC sends plan to EFN/approval-TLEC review. 3.18 ISC reviews and sign plan. 3.19a ISC registers survey at LTO. 3.19b ISC records plan in CLSR. 3.20 ISC forwards legal description to MB.	3.10b Met May 29, 2019. 3.12 Met Aug 22, 2019. 3.8a Met Apr 1, 2020. 3.8b Met Nov 27, 2019. 3.15 Met March 11, 2021. 3.18 Met June 30, 2021. 3.19a Met Sept 3, 2021. 3.19b Met Nov 16, 2021.	3.21 MB drafts OIC. 3.22 MB approves transfer by OIC.				3.17b		Mines and minerals?	B		EFNP	Mar 8, 2019 - Nov 27, 2019
Sapotaweyak	Red Deer Lake (amended) (1-02)	1,815.01	1	2.28a ISC/Contractor sends plans to DOS, ISC. 2.28b LTO provides tentative approval. 2.28c ISC/Contractor sends plans to DOS, ISC. 2.32a) ISC registers survey at LTO. 2.32b) ISC records plan in CLSR. 2.33 ISC forwards legal description to MB.	2.29 Met 2.30a&b Met 2.32a Met June 30, 2021. 2.32b Met July 14, 2021. 2.33 Met October 14, 2021.	2.34 MB drafts OIC. 2.35 MB approves transfer by OIC.	2.24 Met Oct 15, 2021.	28(2) permit				Survey contract awarded November 25, 2019. ESA to be updated with on-site visit in 2020/2021 fiscal year. ESA Site visit delayed due to pandemic in community. TPI - hydro distribution. Remonumentation plan registration required. ESA and BCR sent to EFN for signature - March 11, 2022 BellMTS & Hydro Permit sent to EFN & TLEC Sept 24, 2021. Follow up sent March 23, 2022	B		EFNP	
Wuskwi Sipiik	Lot 22 Plan 820 DLTO (McKay Property) (4-10)	23.43	1	3.13c ISC/contractor completes survey 3.14 ISC/contractor sends plans to DOS, ISC 3.15 ISC sends plan to EFN/approval - TLEC/review 3.18 ISC Reviews and sign plan 3.19a ISC registers survey at LTO. 3.19b NRCAN records plan in CLSR. 3.20 ISC forwards Legal Description to MB.	3.13b Met Jan 2, 2020. 3.14 Met September 10, 2021. 3.15 Met Dec 20, 2021. 3.18 Met Feb 4, 2022. 3.19a 3.19b	3.21 MB drafts OIC. 3.22 MB approves transfer by OIC.		28(2) permit	3.16 EFN approves survey plan by BCR. 3.17a EFN names new reserve by BCR	3.17a Met Oct 7, 2020		MTS Facilities - cable and pedestal - Legal description needed for insertion into 28(2) permit. Hydro Distribution - electrical lines - Legal description needed from ISC for insertion into 28(2) permit. MDSA resolved, no services required. Consultation re-initiated Oct 4, 2019. Survey contract awarded to Meridian Surveys on January 2, 2020. Survey contract amended in January 2021 to address the discovered TPIs.	B			Mar 21, 2014 - Jan 9, 2020
Wuskwi Sipiik	Nicholls (1-14)	382.00	1	2.29 ISC sends plan to EFN/TLEC for approval 2.32a ISC registers survey at LTO 2.32b NRCAN records plan in CLSR 2.33 ISC forwards legal description to MB	2.17a Met Dec 13, 2020. 2.29 Met March 9, 2021 2.32a 2.32b 2.33	2.34 MB drafts OIC. 2.35 MB approves transfer by OIC.		Road closure/MB	2.30a EFN approves survey plan by BCR 2.30b EFN names new reserve by BCR		2.30a Met Mar 23, 2021 2.30b Met Mar 23, 2021	Survey plan in LTO office for registration Sept 11, 2020. Road closure/MB.	B			Oct 4, 2019 - Jan 9, 2020

ALL PARTY WORK PLAN 2021-2022	March 31, 2022				Q1 April 1 to June 30 Q2 July 1 to September 30 Q3 October 1 to December 31 Q4 January 1 to March 31				Schedule A to E Definitions: Refer to attached Appendix A.	ARB = Arbitration Parcels	Edits to the Work Plan will be done as follows: TLEC - Red CANADA - Blue MANITOBA - Green CHAIRPERSON - Purple					
First Nation	Site Name (Site#)	Acres	Parcel(s)	Canada Process Steps / Target Date	Canada Status as of Date	Manitoba Process Steps / Target Date	Manitoba Status as of Date	TPI/Encumbrance Method of Resolution	TLEC / EFN Process Steps / Target Date	TLEC Status as of Date	EFN Status as of Date	TPIs/Encumbrances/Comments	Schedule	ARB	Priority Parcel	Consultation Start - End Dates
Wuskwi Sipiik	Lot 25 Plan 1069 DLTO (McKay Property) (5-10)	7.00	1	3.13b ISC survey contract awarded. 3.13c ISC/contractor completes survey. 3.14 ISC/contractor sends plans to DOS, ISC. 3.15 ISC sends plan to EFN/approval - TLEC/review. 3.18 ISC Reviews and sign plan. 3.19a ISC registers survey at LTO. 3.19b NRCan records plan in CLSR. 3.20 ISC forwards Legal Description to MB.	3.13b Met Jan 2, 2020. 3.13c 3.14 Met Sept 10, 2021. 3.15 Met Dec 20, 2021. 3.18 Met Feb 4, 2022.	3.21 MB drafts OIC. 3.22 MB approves transfer by OIC.		28(2) Permit	3.16 EFN approves survey plan by BCR. 3.17a EFN names new reserve by BCR	3.17a Met Oct 7, 2020		MTS Facilities - cable - Legal description from ISC needed for insertion into 28(2) permit. Hydro Distribution - electrical lines - Legal description needed from ISC for insertion into 28(2) permit. Survey contract awarded to Meridian Surveys on January 2, 2020. Survey contract amended in January 2021 to address the discovered TPIs. Consultation re-initiated Oct 4, 2019	B			Mar 21, 2014 - Jan 9, 2020
Wuskwi Sipiik	NE 1/4 6-39-26 WPM Former Kirkpatrick properties (7-10) (Acquisition)s	144.96	1	3.20 ISC forwards legal description to MB.	3.20	3.21 MB drafts OIC. 3.22 MB approves transfer by OIC.			3.17a EFN names new reserve by BCR	3.17a Met Oct 5, 2020		On same Title with 8-10 and 9-10.	B		EFNP	Mar 21, 2014 - May 2017
Wuskwi Sipiik	NW 1/4 5-39-26 WPM - former Kirkpatrick properties (8-10) (Acquisition)s	160.00	1	3.20 ISC forwards legal description to MB.	3.20	3.21 MB drafts OIC. 3.22 MB approves transfer by OIC.			3.17a EFN names new reserve by BCR	3.17a Met Oct 5, 2020		On same Title with 7-10 and 9-10.	B		EFNP	Mar 21, 2014 - May 2017
Wuskwi Sipiik	NW 1/4 6-39-26 WPM (former Koutecky Property) (9-10) (Acquisition)	143.09	1	3.20 ISC forwards legal description to MB.	3.20	3.21 MB drafts OIC 3.22 MB approves transfer by OIC		Remove Mortgage	3.11a EFN resolves TPI encumbrances (mortgage) 3.17a EFN names new reserve by BCR	3.11a Met March 2022 3.17a Met Oct 5, 2020			B		EFNP	Mar 21, 2014 - May 2017
Bunibonibee	Knee Lake Lodge (1-2000) Phase 1	1,408.49	1	2.20 ISC RDG/DM considers/grants conditional AIP 2.25c ISC signs RSM with conditions noted if any	2.20 Met October 20, 2021 2.25c Met July 9, 2021	2.25b MB signs photo base map 2.26 MB issues Crown Land Use Permit 2.34 MB drafts OIC 2.35 MB approves transfer by OIC	2.25B Met June 28, 2021 2.26 Met July 23, 2021		2.17b EFN accepts ESA checklist or final report BCR 2.25a EFN signs RSM with conditions noted if any		2.17b Met November 12, 2019 2.25a Met May 3, 2021	NRCan to prepare RSM subject to conditions. Phase 1. BCR 301-1043. BCR accepting ESA received Dec 2019. Acknowledgement and amendment request letter signed December 10, 2019. BCR 301-1071 dated December 16, 2019 increasing size of unencumbered area, but excluding access road.	C		EFNP	
Mathias Colomb	Kipahigan Lake (24)	502.69	1	2.10 ISC begins ARC Submission. 2.20 ISC RDG/DM considers/grant conditional AIP 2.22a ISC sends RSM noting conditions if any to MB.		2.24 MB notifies results of review preliminary RSM.			2.17b EFN accepts results environmental assessment. 2.21a EFN resolves TPI/Encumbrances.	Assist with BCR.	Phase 1 acceptance BCR needed.	TPI - GP 1972 - Fish Camp. Treatment of fish camp must be addressed before signing the RSM. Phase 2 ESA recommended for Fish Camp. Original ESA 2013 - acceptance BCR outstanding - desk audit required. Once TPI is resolved RSM will be adjusted and circulated. Draft RSM was created by NRCan on February 8th, 2022	C			Mar 17, 2014 -
Norway House	Mission Island (9.02)	136.63	1	2.10c ISC advises other Fed. Dept/Agencies 2.16 ISC/EFN ESA site visit screening. 2.17a ISC Completes ES checklist or final report 2.20 RDG/DM considers/grants conditional AIP 2.21c Canada confirms agreement to Method of resolution. 2.22a ISC sends RSM noting conditions if any to MB	2.10c Met September 22, 2020 2.16 Met September 2, 2019. 2.17a Met Dec 17, 2019	2.21 MB MB confirms agreement to Method of resolution of issues. Access agreement to TLEC.		In negotiation to resolve	2.17b EFN accepts ESA checklist or final report by BCR EFN to coordinate meeting with Northern Affairs Community.			Private Land - NW 18-57-3 WPM. Access Agreement - Private Lands. WPR Withdrawal Nelson River (internal task). Hydro Distribution. Land in a Northern Community - Norway House. EFN to coordinate meeting with Northern Affairs Community. Conditional AIP under review. ESA Acceptance BCR sent to EFN November 15, 2020. ESA found contamination of of an unknown nature. Phase 2 ESA is recommended. Updated Title Search Recommended. Letter with Explanatory Map sent to MB for comments on encumbrances (4/12/21)	C			
War Lake	Existing Water Treatment Plant and Old Water Treatment Plant (2-20)	1.19	1	2.2 ISC Sends BCR to MB 2.4a ISC reviews & responds 45-60 days. 2.9 ISC Commences land use/title search 2.10a ISC begins ARC submission 2.10b ISC completes land use/title search 2.10c ISC advises other fed. Dept/agencies 2.17a ISC completes ESA or final report 2.20 ISC RDG considers/grants AIP 2.27b ISC survey contract awarded	2.1 Met April 20, 2020 2.2 Met May 24, 2020 2.22a Met Aug 24, 2020 2.3b Met April 30, 2020 2.4a Met May 24, 2020 2.8 Met Jul 23, 2020 2.9 Met July 28, 2020 2.10b Met Aug 18, 2020 2.10c Met Nov 2, 2020 2.17a Met Feb 7, 2020 2.17c Met Feb 7, 2020 2.25c Met April 30, 2021 2.27b met Jan 6, 2022	2.25b MB signs photo base map 2.26 MB issues Crown Land Use Permit 2.34 MB drafts OIC 2.35 MB approves transfer by OIC	2.25b Met April 9, 2021 2.26 Met May 6, 2021		2.1 EFN sends BCR to ISC 2.11 TLEC/EFN analyze Methods of resolution 2.12 EFN notifies city/municipality/com m. Re MDSA		2.1 Met April 30, 2020	ISC received signed RSM signed March 1, 2021.	C			June 18, 2021 -
War Lake	Community Hall (Amended) (1-18)	0.43	1	2.4a ISC reviews & responds 45-60 days. 2.9 ISC commences land use/title search 2.10a ISC begins ARC submission 2.16 ISC/EFN ESA Site visit screening. 2.17a ISC completes ESA checklist or final report 2.20 ISC RDG considers/grants AIP 2.27b ISC survey contract awarded	2.4a Met June 6, 2019. 2.16 Met 18-Mar-19 2.17a Met February 7, 2020 2.17c Met Feb 7, 2020 2.10b Met Aug 18, 2020 2.10c Met Nov 2, 2020 2.9 Met July 28, 2020 2.27b met Jan 6, 2022	2.24 MB notifies results of review of preliminary photobase map.		Services Agreement	2.3b EFN sends amending BCR to ISC 2.11 TLEC/EFn analyze Methods of resolution 2.12 EFN notifies city/municipality/com m. Re MDSA	2.17b Met December 11, 2020	2.3b Met April 30, 2021	All party technical team to meet on the issues to clarify next steps. Confirming BCR sent to EFN. Signed BCR received May 9, 2019. Acknowledgment letter sent June 6, 2019. Technical meeting scheduled for Feb 4, 2020. Possible encroachments, staking and building location certificate required.	C			June 18, 2021 -

ALL PARTY WORK PLAN 2021-2022	March 31, 2022				Q1 April 1 to June 30 Q2 July 1 to September 30 Q3 October 1 to December 31 Q4 January 1 to March 31				Schedule A to E Definitions: Refer to attached Appendix A.	ARB = Arbitration Parcels	Edits to the Work Plan will be done as follows: TLEC - Red CANADA - Blue MANITOBA - Green CHAIRPERSON - Purple					
First Nation	Site Name (Site#)	Acres	Parcel(s)	Canada Process Steps / Target Date	Canada Status as of Date	Manitoba Process Steps / Target Date	Manitoba Status as of Date	TPI/Encumbrance Method of Resolution	TLEC / EFN Process Steps / Target Date	TLEC Status as of Date	EFN Status as of Date	TPIs/Encumbrances/Comments	Schedule	ARB	Priority Parcel	Consultation Start - End Dates
War Lake	Administration Building (3-18)	0.00	1	2.4a ISC reviews & responds 45-60 days. 2.9 ISC commences land use/title search 2.10a ISC begins ARC submission 2.16 ISC/EFN ESA Site visit screening. 2.17a ISC completes ESA checklist or final report 2.20 ISC RDG considers/grants AIP 2.27b ISC survey contract awarded	2.16 Met Mar 18, 2019 2.17a Met Feb 7, 2020 2.4a Met June 6, 2019. 2.17a Met February 7, 2020 2.17c Met Feb 7, 2020 2.10b Met Aug 18, 2020 2.10c Met Nov 2, 2020 2.9 Met July 28, 2020 2.27b met Jan 6, 2022	2.24 MB notifies results of review of preliminary photobase map.		Services Agreement	2.11 TLEC/EFn analyze Methods of resolution 2.12 EFN notifies city/municipality/com m. Re MDSA			All party technical team to meet on the issues to clarify next steps. Confirming BCR sent to EFN. Signed BCR received May 9, 2019. Acknowledgment letter sent June 6, 2019. Technical meeting scheduled for Feb. 4, 2020. Possible encroachments, staking and building location certificate required.	C			June 18, 2021 -
War Lake	Fire Hall & Garage (4-18)	0.00	1	2.4a ISC reviews & responds 45-60 days. 2.9 ISC commences land use/title search 2.10a ISC begins ARC submission 2.16 ISC/EFN ESA Site visit screening. 2.17a ISC completes ESA checklist or final report 2.20 ISC RDG considers/grants AIP 2.27b ISC survey contract awarded	2.4a Met June 6, 2019. 2.17a Met February 7, 2020 2.17c Met Feb 7, 2020 2.10b Met Aug 18, 2020 2.10c Met Nov 2, 2020 2.9 Met Jul 28, 2020 2.27b met Jan 6, 2022	2.24 MB notifies results of review of preliminary photobase map.		Services Agreement	2.11 TLEC/EFn analyze Methods of resolution 2.12 EFN notifies city/municipality/com m. Re MDSA			All party technical team to meet on the issues to clarify next steps. Confirming BCR sent to EFN. Signed BCR received May 9, 2019. Acknowledgment letter sent June 6, 2019. Technical meeting scheduled for Feb. 4 2020. Possible encroachments, staking and building location certificate required.	C			June 18, 2021 -
Wuskwi Sipiik	Bell River North (3-02)	1,955.27	1	2.22a ISC sends RSM to MB noting conditions. 2.22b ISC circulates RSM to TLEC. 2.23 ISC circulates RSM to EFN. 2.25c ISC signs RSM. 2.27a ISC prepares survey instructions.		2.24 MB notifies results of review of preliminary photobase map.			2.21a TLEC assists EFN in resolution of TPI/Encumbrance.			Road Drain - Plan 1489 (M) - to be excluded Access Agreement - Bell Canyon Lookout Point (m). RSM to be adjusted once TPI (Bell Canyon access agreement) resolved and will then be circulated. Consultation re-initiated Oct 4, 2019.	C			Mar 21, 2014 - Jan 9, 2020
Wuskwi Sipiik	Red Deer River North (5-01)	1,160.50	1	2.27c Contractor completes survey. 2.28a ISC contract sends provisional plans to LTO. 2.28b LTO provides tentative approval 2.28c Contractor sends plan to DOS 2.29 ISC sends plan to EFN/TLEC for approval 2.32a ISC registers survey at LTO 2.32b NRCAN records plan in CLSR 2.33 ISC forwards legal description to MB	2.27c Met 2021 2.28a Met September 20, 2020. 2.28b Met February 19, 2021 2.28c Met February 19, 2021 2.29 Met March 9, 2021 and June 8, 2021 2.32a Met Aug 13, 2021 2.32b Met Sept 24, 2021 2.33	2.34 MB drafts OIC. 2.35 MB approves transfer by OIC.			3.11a EFN resolves TPI/Encumbrances			Hydro Distribution BCR July 25, 2018 accepting parcel in current state. Phase 2 ESA completed November 18, 2021. Consultation to be re-initiated.	C		EFNP	Mar 21, 2014 -
Brokenhead	Certificate of Title #1960361/1 - Lots 137 - 142 Block 2 Plan 129 WLTO (W. Div) in RL 1 Parish of St. John (360 Broadway Ave, City of Winnipeg) (Acquisition)	0.39	1	3.8a ISC/EFN ESA site visit/screening. 3.11c Canada Confirms agreement to Method of resolve		3.11b Manitoba confirms agreement to Method of resolve.		Land Code Permit	3.4 EFN notifies city/municipality/coo m.re MDSA			MDSA is required. ESA required. Boundary Inspection completed by NRCan. Bell MTS, Hydro Gas line/distribution/electrical vault/land in urban area. EFN to inform priority/position with this parcel.	D			
Brokenhead	East St. Paul CT#2589636 (4-11) (Acquisition)	155.00	1	3.10b ISC RDG/DM considers/grants conditional AIP 3.11c Canada Confirms agreement to Method of resolve		3.11b Manitoba confirms agreement to Method of resolve.		Land Code Permit	3.8c EFN accepts ESA Checklist or Final Report BCR 3.11a EFN resolves TPI/Encumbrances		3.8c Met May 5, 2021	Caveat#199722 - MTS Allstream Inc. Caveat#3498425 - MTS Allstream Inc. Road - MIT - PTH101 & Wenzel St. Right of Way Required. MB is in negotiations with BON. Confirm survey plan. MIT is surveying parcel and ESA is being conducted by MB. MDSA not required as per letter from MB and Canada Nov 24, 2016. EFN provides letter from MB to CAN on MIT ROW Dec 7, 2016. Land in a Municipality RM of ESP - MDSA not required as per letters from MB (July 22, 2016) and Canada (June 28, 2016). BCR and Cover Letter sent to EFN Feb 10, 2020.	D			FNs - Initiated July 6, 2016 / Closed September 15, 2016 MMF - Initiated June 18, 2021 / Closed TBD
Brokenhead	East St. Paul CT#2589635 (3-11)(Acquisition)	54.00	1	3.10b ISC RDG/DM considers/grants conditional AIP 3.11c Canada Confirms agreement to Method of resolve		3.11b Manitoba confirms agreement to Method of resolution.		Land Code Permit	3.6 EFN concludes MDSA negotiation 3.8c EFN accepts ESA Checklist or Final Report BCR 3.11a EFN resolves TPI/Encumbrances		3.8c Met May 5, 2021	Land in a Municipality - RM of East St. Paul Hydro Distribution - Legal description needed for insertion into BON Land Code permit. Road - MIT - PTH 59 & 101 Right of Way Requirement - BON Met with MIT to review Plans Easement#A16372 - Winnipeg Pipe Line Co. Ltd.Easement#A16. Caveat#209804 - Manitoba Hydro Electric Board Caveat#2211442 - RM of ESP. EFN advised Imperial Oil it seeks a new Easement Agreement. Imperial Oil won't provide Depth of Cover Survey done in fall 2015. MDSA not required as per letter from MB and Canada Nov 24, 2016. MB and BON in negotiations on the land exchange. The FN and RM want a service agreement. Further discussion is required in terms of surveying out TPIs. There are subdivision and title issues that must be contemplated by the EFN and all involved. MDSA not required as per letter from MB and Canada Nov 24, 2020. ESA in progress BCR and Cover Letter sent to EFN Feb. 10, 2020.	D		EFNP	FNs - Initiated July 6, 2016 / Closed September 15, 2016 MMF - Initiated June 18, 2021 / Closed TBD

ALL PARTY WORK PLAN 2021-2022	March 31, 2022				Q1 April 1 to June 30 Q2 July 1 to September 30 Q3 October 1 to December 31 Q4 January 1 to March 31				Schedule A to E Definitions: Refer to attached Appendix A.	ARB = Arbitration Parcels	Edits to the Work Plan will be done as follows: TLEC - Red CANADA - Blue MANITOBA - Green CHAIRPERSON - Purple					
First Nation	Site Name (Site#)	Acres	Parcel(s)	Canada Process Steps / Target Date	Canada Status as of Date	Manitoba Process Steps / Target Date	Manitoba Status as of Date	TPI/Encumbrance Method of Resolution	TLEC / EFN Process Steps / Target Date	TLEC Status as of Date	EFN Status as of Date	TPIs/Encumbrances/Comments	Schedule	ARB	Priority Parcel	Consultation Start - End Dates
Brokenhead	East St. Paul CT#2589633 (1-11) (Acquisition)	2.00	1	3.10b ISC RDG/DM considers/grants conditional AIP 3.11c Canada Confirms agreement to Method of resolve		3.11b Manitoba confirms agreement to Method of resolution.		Land Code Permit	3.6 EFN concludes MDSA negotiation 3.8c EFN accepts ESA Checklist or Final Report BCR 3.11a EFN resolves TPI/Encumbrances		3.8c Met May 5, 2021	Land in a Municipality - RM of East St. Paul Hydro Distribution - Legal description needed from ISC for insertion into BON Land Code permit. Road - MIT - PTH 59 & 101 Right of Way Requirement - BON Met with MIT to review Plans Caveat#2211448- RM of East St. Paul. MB and BON in negotiations on the land exchange. The FN and RM want a service agreement. Canada cannot remove TPIs off affected parcels, and that further discussion is required in terms of surveying out TPIs. There are subdivision and title issues that must be contemplated by the EFN and all involved. MDSA not required as per letter from MB and Canada Nov 24, 2016 .ESA completed- BCR Drafts being created BCR and Cover Letter sent to EFN Feb. 10, 2020.	D		EFNP	FNs - Initiated July 6, 2016 / Closed September 15, 2016 MMF - Initiated June 18, 2021 / Closed TBD
Brokenhead	East St. Paul CT#2589634 (2-11) (Acquisition)	5.00	1	3.10b ISC RDG/DM considers/grants conditional AIP 3.11c Canada Confirms agreement to Method of resolve		3.11b Manitoba confirms agreement to Method of resolution.		Land Code Permit	3.6 EFN concludes MDSA negotiation 3.8c EFN accepts ESA Checklist or Final Report BCR 3.11a EFN resolves TPI/Encumbrances		3.8c Met May 5, 2021	Land in a Municipality - RM of East St. Paul Hydro Distribution - Legal description needed from ISC for insertion into BON Land Code permit. Road - MIT - PTH 59 & 101 Right of Way Requirement - BON Met with MIT to review Plans. MB and BON in negotiations on the land exchange. The FN and RM want a service agreement. Canada cannot remove TPIs from affected parcels, further discussion is required in terms of surveying out TPIs. There are subdivision and title issues that must be contemplated by the EFN and all involved. MDSA not required as per letter from MB and Canada Nov 24, 2016. ESA completed- BCR Drafts being created. BCR and Cover Letter sent to EFN Feb 10, 2020.	D		EFNP	FNs - Initiated July 6, 2016 / Closed September 15, 2016 MMF - Initiated June 18, 2021 / Closed TBD
Brokenhead	East St. Paul CT#2589645 (9-11) (Acquisition)	44.00	1	3.8a ISC/EFN ESA site visit/screening. 3.10b ISC RDG/DM considers/grants conditional AIP		3.11b Manitoba confirms agreement to Method of resolution.		Land Code Permit	3.6 EFN concludes MDSA negotiations. 3.11a EFN resolves TPI/Encumbrances.			Caveat#235394 - MTS Allstream Inc. Hydro Distribution - resolved as per agreed to form. Legal description needed for insertion into Land Code permit. Road - MIT - PTH 59 & PR 202 Right of Way Requirement MIT will need to determine their interest to survey (Drawings provided). MB and BON in negotiations on the land purchase. The FN and RM want a service agreement. Further discussion is required in terms of surveying out TPIs. There are subdivision and title issues that must be contemplated by the EFN and all involved. MDSA not required as per letter from MB and Canada Nov 24, 2016. EFN provides letter from MB to CAN on MIT ROW Dec 7, 2016. ESA desk audit BCR and Cover Letter sent to EFN Feb 10, 2020.	D			FNs - Initiated July 6, 2016 / Closed September 15, 2016 MMF - Initiated June 18, 2021 / Closed TBD
Brokenhead	East St. Paul CT#2589644 (8-11) (Acquisition)	51.00	1	3.8a ISC/EFN ESA site visit/screening. 3.10b ISC RDG/DM considers/grants conditional AIP		3.11b Manitoba confirms agreement to Method of resolution.		Land Code Permit	3.6 EFN concludes MDSA negotiations. 3.11a EFN resolves TPI/Encumbrances.			Caveat#235805 - MTS Allstream Inc. Hydro Distribution - resolved as per agreed to form. Legal description needed for insertion into Land Code permit. Road - MIT - PTH 59 & PT 202 Right of Way Requirement. Caveat#2257312-RM of East St. Paul. Caveat#3339966-RM of East St. Paul. Land in a municipality RM of ESP - MDSA not required as per letters from MB (July 22, 2016) and Canada (June 28, 2016). MI is currently surveying out their interest. MB and BON in negotiations on the land exchange. The FN and RM want a service agreement. Further discussion is required in terms of surveying out TPIs. There are subdivision and title issues that must be contemplated by the EFN and all involved. MDSA not required as per letter from MB and Canada Nov 24, 2016. EFN provides letter from MB to CAN on MIT ROW Dec 7 2016. BCR and Cover Letter sent to EFN Feb 10, 2020.	D			FNs - Initiated July 6, 2016 / Closed September 15, 2016 MMF - Initiated June 18, 2021 / Closed TBD

ALL PARTY WORK PLAN 2021-2022	March 31, 2022				Q1 April 1 to June 30 Q2 July 1 to September 30 Q3 October 1 to December 31 Q4 January 1 to March 31				Schedule A to E Definitions: Refer to attached Appendix A.	ARB = Arbitration Parcels	Edits to the Work Plan will be done as follows: TLEC - Red CANADA - Blue MANITOBA - Green CHAIRPERSON - Purple					
First Nation	Site Name (Site#)	Acres	Parcel(s)	Canada Process Steps / Target Date	Canada Status as of Date	Manitoba Process Steps / Target Date	Manitoba Status as of Date	TPI/Encumbrance Method of Resolution	TLEC / EFN Process Steps / Target Date	TLEC Status as of Date	EFN Status as of Date	TPIs/Encumbrances/Comments	Schedule	ARB	Priority Parcel	Consultation Start - End Dates
Brokenhead	East St. Paul CT#2589640 (6-11) (Acquisition)	9.00	1	3.10b ISC RDG/DM considers/grants conditional AIP 3.11c Canada Confirms agreement to Method of resolve		3.11b Manitoba confirms agreement to Method of resolution.		Land Code Permit	3.6 EFN concludes MDSA negotiation 3.8c EFN accepts ESA Checklist or Final Report BCR 3.11a EFN resolves TPI/Encumbrances		3.8c Met May 5, 2021	Land in a Municipality - RM of East St. Paul. Legal description needed for insertion into permit. Easement #A16594 - Winnipeg Pipe Line Co. Ltd. require legal description from ISC prior to executing permit. EFN advised Imperial Oil it seeks a new Easement Agreement. Imperial Oil are in discussion over an agreement. Depth of Cover Survey done in fall 2015 EFN. MB and BON in negotiations on the land exchange. MB and BON in negotiations on the land exchange. The FN and RM want a service agreement. Canada cannot remove TPIs from affected parcels, further discussion is required in terms of surveying out TPIs. There are subdivision and title issues that must be contemplated by the EFN and all involved. MDSA not required as per letter from MB and Canada Nov 24, 2016 Phase II ESA recommended.	D		EFNP	FNs - Initiated July 6, 2016 / Closed September 15, 2016 MMF - Initiated June 18, 2021 / Closed TBD
Brokenhead	East St. Paul CT#2589637 (5-11) (Acquisition)	144.00	1	3.10b ISC RDG/DM considers/grants conditional AIP 3.11c Canada Confirms agreement to Method of resolve		3.11b Manitoba confirms agreement to Method of resolution.		Land Code Permit	3.6 EFN concludes MDSA negotiation 3.8c EFN accepts ESA Checklist or Final Report BCR 3.11a EFN resolves TPI/Encumbrances	MDSA not required as per letter from MB and Canada Nov 24, 2016.	3.8c Met May 5, 2021	MB and BON are in negotiations on the land exchange. The FN and RM want a service agreement. There are subdivision and title issues that must be contemplated by the EFN and all involved. Further discussion is required in terms of surveying out TPIs. There are subdivision and title issues that must be contemplated by the EFN and all involved. Phase II ESA is recommended.	D		EFNP	FNs - Initiated July 6, 2016 / Closed September 15, 2016 MMF - Initiated June 18, 2021 / Closed TBD
Brokenhead	Parcel 1 (Lac du Bonnet South) (1-01 & 1-01A) Phase A and B east of municipal road.	966.00	2	2.20 ISC RDG/DM considers/grants conditional AIP 2.21c Canada confirms agreement to Method of resolve	2.20 Met Oct 20, 2021	2.21b Manitoba confirms agreement with the Methods proposed to resolve all issues.		Land Code Permit	2.17b EFN accepts ESA checklist or final report. 2.21a EFN resolves TPI.		2.17b Met May 5, 2021	MDSA not required. MTS line identified during survey, EFN to draft utility permit which will confirm any further survey work. Drainage agreement under development between BON and MB for third party drainage usage. MB requirements for surveying road allowance to be addressed by MB. Manitoba requirements as it relates to surveying out road allowance to be addressed by the province. ESA acceptance BCR required. Original ESA done 2010, new Phase one ESA to be conducted in Jan 31, 2020. <u>Awaiting First Nation to send back the draft Report to ENV.</u> per the technical meeting January 16, 2020 with MB/TLEC and Canada. MB to resolve surveying issues related to MTS exclusion, re-posting of the site, drainage agreement and completing a statement of work. TLEC to verify if the EFN has information regarding MTS. Canada forwarded MB MTS contact and CC's MTS contact to initiate conversation. MDSA not required per Canada letter dated June 28, 2016 and MB letter dated July 22, 2016. TPI - GP 6434 - Snowman Trail (Resolved - To be removed from TRELES after Reserve). Manitoba Hydro Distribution Line. MB conducting survey.	D		EFNP	
Brokenhead	East St. Paul CT#2589641 (7-11) (Acquisition)	14.00	1	3.8a ISC/EFN ESA site visit screening. 3.10b ISC RDG/DM considers/grants conditional AIP		3.11b Manitoba confirms agreement to Method of resolution.		Land Code Permit	3.6 EFN concludes MDSA negotiations 3.11a EFN resolves TPI/Encumbrances			Land in a Municipality - RM of East St. Paul Hydro Distribution - resolved as per agreed to form. Legal description needed for insertion into 28(2) permit. Road - MIT - PTH 59 & PR 202 Right of Way Requirement Caveat#2257312- RM of East St. Paul Caveat#3339966- RM of East St. Paul MI is currently surveying out their interest. MB and BON in negotiations on the land exchange. The FN and RM want a service agreement. Further discussion is required in terms of surveying out TPIs. There are subdivision and title issues that must be contemplated by the EFN and all involved. MDSA not required as per letter from MB and Canada Nov 24, 2016. EFN provides letter from MB to CAN on MIT ROW Dec 7, 2016.- ESA completed. BCR and Cover Letter sent to EFN Feb.10, 2020.	D		EFNP	FNs - Initiated July 6, 2016 / Closed September 15, 2016 MMF - Initiated June 18, 2021 / Closed TBD

ALL PARTY WORK PLAN 2021-2022	March 31, 2022				Q1 April 1 to June 30 Q2 July 1 to September 30 Q3 October 1 to December 31 Q4 January 1 to March 31				Schedule A to E Definitions: Refer to attached Appendix A.	ARB = Arbitration Parcels	Edits to the Work Plan will be done as follows: TLEC - Red CANADA - Blue MANITOBA - Green CHAIRPERSON - Purple					
First Nation	Site Name (Site#)	Acres	Parcel(s)	Canada Process Steps / Target Date	Canada Status as of Date	Manitoba Process Steps / Target Date	Manitoba Status as of Date	TPI/Encumbrance Method of Resolution	TLEC / EFN Process Steps / Target Date	TLEC Status as of Date	EFN Status as of Date	TPIs/Encumbrances/Comments	Schedule	ARB	Priority Parcel	Consultation Start - End Dates
Buffalo Point	Birch Point (1)	138.75	1	2.14 ISC begins RSM preparation. 2.20 ISC RDG grants AIP. 2.16 ISC/EFN EA Site visit/screening. 2.17a ISC completes ES checklist or final report. 2.20 ISC RDG grants Conditional AIP 2.22b ISC circulates RSM to TLEC. 2.23 ISC circulates RSM to EFN. 2.25c ISC signs RSM with conditions noted if any.	2.14 Met 2.17a Met Jan 14, 2022. 2.22b Met May 11, 2021. 2.23 Met May 11, 2021. 2.25c Met October 15, 2021. 2.20 Met March 4, 2022	2.24 MB notifies results of review of preliminary photobase map. 2.25b MB signs photo base map 2.26 MB issues Crown Land Use Permit	2.24 Met Feb 24, 2021 2.25b Met Sept 24, 2021		2.21a TLEC assists EFN in resolution of TPI/Encumbrance.			Park withdrawal internal task. Eligible. The Parties are working on the following issues: Road access, Boat Launch, Parking Lot, Light Beacon, Breakwater and picnic structures. ESA site visit conducted on January 7, 2021. RSM drafted March 2021. BCR accepting ESA results sent to EFN Jan 17, 2022	D		EFNP	
Buffalo Point	Water lot Parcels A, B, and C Plan 17479 WLTO	0	1	3.7a ISC begins ARC submission 3.7b ISC completes land use/title search 3.8a ISC EA site visit 3.12 Canada determines survey requirements if any.								MINR letter to BPFN Oct 24, 2012. Concern with Parcel A re: small craft safety, structures in waterway. Meeting held with DFO Dec. 2015, prepared to relinquish interest on all 3 Water Lots A, B, & C back to MB as required by reversionary clause. Procedure to be identified, includes Breakwater structure. DFO to provide report. DFO is consulting on this parcel. ISC is requesting a new Manitoba response letter. Manitoba advised April 30, 2020 that Manitoba waived reversionary clause. Manitoba requires confirmaion from Canada or Buffalo Point First Nation that the lands have been transferred to Buffalo Point First Nation in order to determine next steps.	D			March 15, 2019 - June 27, 2019
Buffalo Point	Lands Nearby Middlebro, MB (1-14)	1,494.00	1	2.21c Canada confirms agreement to Method of resolution.		Manitoba to identify the area of private land- COMPLETE Private land: E1/2 NW 5 & NW 6-1-16 EPM (excluded). 2.21b MB confirms agreement with Methods proposed to resolve all issues.			2.21a EFN resolves TPI/Encumbrances.			Caveat #2496135 - MTS Easement - 28(2) permit. BellMTS Facilities - 28(2) permit required. Land in a Municipality - RM of Piney. Hydro Distribution Line - 28(2) permit required. Road - Prov - PTH 12 - FA 13.03. Caveat #2496136 - MTS Easement - 28(2) permit.	D			
Bunibonibee	Knee Lake Lodge (1-2000) Phase 2	103.30	1	2.20 ISC RDG/DM considers/grants conditional AIP 2.21c Canada confirms agreement to Method of resolve	2.20 Met October 20, 2021.	2.21b MB confirms agreement to Method of resolution of issues.		Negotiation on Method of resolution (purchahse) limited in MFA due to private ownership of the Lodge.	2.17b EFN accepts ESA checklist or final report BCR 2.21a TLEC assists EFN in resolution of TPI/Encumbrance.		2.17b Met November 7, 2019	NRCan to prepare RSM subject to conditions. Phase 1. BCR 301-1043. BCR accepting ESA received from EFN. Requires a Phase II ESA. TPI - MISC 3482 - Airstrip TPI - MISC 3482 - Lodge Tourist Operation Impact - Reasonable Use Area Acknowledgement Letter Signed December 10, 2019 RSM to be resent to EFN.	D			
God's Lake	Captains Island (1-20)	51.15	1	2.2 ISC sends BCR to MB 2.4a ISC reviews & responds 46-60 days 2.9 ISC commences land use/title search 2.10b ISC completes land use/title search 2.10c ISC advises other fed dept/agencies 2.14 ISC begins RSM prep 2.22a ISC sends RSM noting conditions if any to MB 2.16 ISC/EFN EA site vists/screening 2.20 ISC RDG grants conditional AIP 2.27b ISC survey contract awarded	2.2 Met July 27, 2020 2.10b Met Oct 19, 2020 2.10c Met Sep 24, 2020 2.14 Met Sep 17, 2020 2.16 Met Oct 17, 2021 2.22a Met Oct 21, 2020 2.25c Met April 30, 2021	2.25b MB signs photo base map 2.26 MB issues Crown Land Use Permit 2.34 MB drafts OIC 2.35 MB approves transfer by OIC	2.25b Met April 9/21 2.26 Met May 6, 2021		2.1 EFN Sends BCR to ISC	2.25a completed Feb 2, 2021	2.1 Met July 14, 2020	No registered TPIs - TBD at time of survey. RSM to be sent to EFN.	D			

ALL PARTY WORK PLAN 2021-2022	March 31, 2022				Q1 April 1 to June 30 Q2 July 1 to September 30 Q3 October 1 to December 31 Q4 January 1 to March 31				Schedule A to E Definitions: Refer to attached Appendix A.	ARB = Arbitration Parcels	Edits to the Work Plan will be done as follows: TLEC - Red CANADA - Blue MANITOBA - Green CHAIRPERSON - Purple					
First Nation	Site Name (Site#)	Acres	Parcel(s)	Canada Process Steps / Target Date	Canada Status as of Date	Manitoba Process Steps / Target Date	Manitoba Status as of Date	TPI/Encumbrance Method of Resolution	TLEC / EFN Process Steps / Target Date	TLEC Status as of Date	EFN Status as of Date	TPIs/Encumbrances/Comments	Schedule	ARB	Priority Parcel	Consultation Start - End Dates
God's Lake	East End of God's Lake (4-02)	195.81	1	2.10a ISC begins ARC submission 2.2 ISC send BCR (amending) to MB 2.21c Canada confirms agreement to Method of resolution. 2.27a Survey contract tendered. 2.27b Survey contract awarded. 2.27c ISC/Contractor completes survey. 2.3b EFN sends amending BCR to ISC 2.29 ISC sends plan to EFN/approval-TLEC review 2.31b ISC/CCLU reviews and signs plan 2.32a ISC registers survey at LTO 2.32b ISC records plan in CLSR	2.2 Met July 27, 2020 2.27b Met November 28, 2018 2.3b Met May 29, 2020 2.29 Met Nov 3, 2020 2.32b Met Feb 16, 2021 2.20 Met Oct 19, 2021	2.21b MB confirms agreement to Method of resolution of issues. 2.34 MB drafts OIC 2.35 MB approves transfer by OIC		Access agreement w/MB -ISC to provide legal description	2.11 TLEC/EFN will analyze Methods of resolution 2.3b EFN sends amending BCR to ISC	2.30b) Nov 5, 2020 Naming and Survey acceptance	2.3b Met May 29, 2020	EFN signed RSM Sept 12, 2014. Access Agreement - Lodge to Airstrip to be resolved regarding access. ISC advised by NRCan that Surveyor amended the RSM to add Parcel C without ISC instruction. Per meeting January 24th with EFN. EFN does not want Parcel C to proceed with RSM as signed. Surveyor advised to amend Survey. Once Survey is received ISC will forward legal description to MB for finalization of the access agreement. Lodge owner information sent to MB January 27, 2020. Further discoveries made by the surveyor, survey will now be forwarded to the Director of Surveys to determine a path forward. Parcel will receive a new ESA in fiscal 2020-2021. Private Land - Pcl A, Plan 23524 PLTO Private Land - Pcl B, Plan 2386 PLTO Access Agreement - Lodge to Airstrip Resolve Access Agreement. Survey completed Oct 16, 2019. Estimating early July for the Surveyor to determine OHWM. Moved from schedule B to D re ESA update. Consult re-initiated Jan 13, 2020.	D		EFNP	Mar 21, 2014 -
God's Lake	Elk Island (2-2000)	11,499.70	1	2.17a ISC completes ESA checklist or final report. 2.20 ISC RDG grants conditional AIP								Currently, ISC environment group has determined the parcel is ineligible due to high contamination, unless Manitoba can provide documentation to suggest otherwise. Manitoba plans to schedule a meeting with ISC to discuss further. ISC Environmental officer sent a letter to to GLFN to explaining contmainoation issues on Elk Island. No TPI's	D			
God's Lake	Kanuchuan Rapids (1-2000)	544.17	1	2.16 ISC /EFN EA site visit screening. 2.20 ISC RDG grants conditional AIP 2.21c Canada confirms agreement to Method of resolution.	2.16 Met Dec 2019.	2.24 MB notifies results of review of preliminary photobase map.					Remediation clean up site program -EFN to send proposal to Mines Branch.	RSM to be adjusted upon TPI resolution and then circulated. GLFN advised at Technical meeting that a phase II is being conducted on this site. GLFN advised they made a request to Mines branch to have this site phased with no reply. GLFN advised there is site clean up to be done as a result of Hydro's presence. MB to do more research on this as it involves considerable clean up. Awaiting the Consultant to provide the Final Report of the Phase I ESA as well as the 1st draft for the Phase II ESA Report. Followed-up with the PSPC on January 23, 2020. Desk ESA Audit letter sent by EFN Nov 6 2020.	D			Mar 21, 2014 -
God's Lake	Elk Island (2-2000-B)	193.20	1	2.17a ISC completes ESA checklist or final report. 2.20 ISC RDG grants conditional approval 2.21c Canada Confirms agreement to Method of resolution.		2.21b Manitoba confirms agreement with the Methods proposed to resolve all issues.		In negotiation to resolve	2.21a TLEC assists EFN in resolution of TPI/Encumbrance.			TPI - Mining Claim - GoGo. ISC environment group has determined the parcel is ineligible due to high contamination, unless Manitoba can provide documentation to suggest otherwise. Manitoba plans to schedule a meeting with ISC to discuss further.	D		EFNP	
God's Lake	Little Stull Lake (9) - Phase 2	1,154.74	1	2.20 ISC RDG grants conditional AIP 2.21c Canada Confirms agreement to Method of resolution. 2.22a ISC sends RSM noting conditions if any to MB.		2.21b Manitoba confirms agreement with the Methods proposed to resolve all issues.		In negotiation to resolve	2.11 TLEC/EFN analyze Methods of resolution.		EFN sent BCR and map. BCR 296-974 dated March 11, 2015 phasing selection for survey.	TPI - Mining Claim - Katie 1 - W50856 TPI - Mining Claim - Katie 2 - W50857 TPI - Mining Claim - Katie 3 - W50858 TPI - Mining Claim - Gail 1 - W50863 TPI - Mining Claim - Gail 2 - W50864 TPI - Mining Claim - Island 2 - W52235 TPI - Mining Claim - Ken 1 - W52561 MB received BCR and map from ISC February 22, 2016 re: phasing selection for survey.	D			
Manto Sipi	Lot 1 Plan 2491 & Pt. Plan 4955 (B)	10.75	1	2.21c Canada confirms agreement to Method of resolve.		2.21b Manitoba confirms agreement with the Methods proposed to resolve all issues.		Exclude, rescind, negotiate	2.17b EFN accepts ESA checklist or final report by BCR 2.21a TLEC assists EFN in resolution of TPI/Encumbrance.			GP 2740 - Lodge. Lodge is band owned. EFN is in discussion on how to move forward with lodge. TLEC to touch base with EFN. ESA comments to be sent to PSPC anticipated for January 29, 2020 - Updating Appendix D&E and developing BCR/Letters - March 4, 2020. HBMA: Hazardous Building Material Assessment. Parcel has cabins and a lodge on site.	D			
Manto Sipi	God's River (20) North of Lodge	106.15	1	2.16 ISC/EFN EA Site Visit/Screening 2.21c Canada confirms agreement to Method of resolve.		3.24 MB drafts OIC. 3.25 MB approves transfer by OIC.		Drainage access Agreement	2.21a EFN resolves TPI/Encumbrances.		Access Agreement - Off take Drain Maintenance (for airport).	MSCN reviewing drainage access agreement and BCR. TLEC advised they will verify status of the Drainage agreement with EFN as it is with their legal counsel. Agreement still in review with EFN. ESA to be conducted in 2020-2021 fiscal year. Consultation re-initiated Jan 13, 2020.	D			Mar 21, 2014 -

ALL PARTY WORK PLAN 2021-2022	March 31, 2022 Q1 April 1 to June 30 Q2 July 1 to September 30 Q3 October 1 to December 31 Q4 January 1 to March 31				Schedule A to E Definitions: Refer to attached Appendix A.				ARB = Arbitration Parcels	Edits to the Work Plan will be done as follows: TLEC - Red CANADA - Blue MANITOBA - Green CHAIRPERSON - Purple						
First Nation	Site Name (Site#)	Acres	Parcel(s)	Canada Process Steps / Target Date	Canada Status as of Date	Manitoba Process Steps / Target Date	Manitoba Status as of Date	TPI/Encumbrance Method of Resolution	TLEC / EFN Process Steps / Target Date	TLEC Status as of Date	EFN Status as of Date	TPIs/Encumbrances/Comments	Schedule	ARB	Priority Parcel	Consultation Start - End Dates
Manto Sipi	Elk Island (17.2)	17.18	1	2.21c Canada Confirms agreement to Method of resolve.					2.21a TLEC assists EFN in resolution of TPI/Encumbrance.		Contamination is not a TPI.	Parcel is surveyed. ISC environment group has determined the parcel is ineligible due to high contamination unless Manitoba can provide documentation to suggest otherwise. Manitoba plans to schedule a meeting with ISC to discuss further.	D			
Manto Sipi	Elk Island (17.3)	30.27	1	2.21c Canada Confirms agreement to Method of resolve.					2.21a TLEC assists EFN in resolution of TPI/Encumbrance.		Contamination is not a TPI.	Parcel is not surveyed. ISC environment group has determined the parcel is ineligible due to high contamination, unless Manitoba can provide documentation to suggest otherwise. Manitoba plans to schedule a meeting with ISC to discuss further. RSM to be adjusted upon TPI resolution and then circulated.	D			
Manto Sipi	Elk Island (17.4)	25.48	1	2.21c Canada Confirms agreement to Method of resolve.					2.21a TLEC assists EFN in resolution of TPI/Encumbrance.		Contamination is not a TPI	Parcel is surveyed. ISC environment group has determined the parcel is ineligible due to high contamination unless Manitoba can provide documentation to suggest otherwise. Manitoba plans to schedule a meeting with ISC to discuss further.	D			
Manto Sipi	Elk Island (17.5)	50.92	1	2.21c Canada Confirms agreement to Method of resolve.					2.21a TLEC assists EFN in resolution of TPI/Encumbrance.		Contamination is not a TPI	Parcel is surveyed. ISC environment group has determined the parcel is ineligible due to high contamination, unless Manitoba can provide documentation to suggest otherwise. Manitoba plans to schedule a meeting with ISC to discuss further.	D			
Manto Sipi	Elk Island (17.6)	22.68	1	2.21c Canada Confirms agreement to Method of resolve.					2.21a TLEC assists EFN in resolution of TPI/Encumbrance.		Contamination is not a TPI.	Parcel is surveyed. ISC environment group has determined the parcel is ineligible due to high contamination, unless Manitoba can provide documentation to suggest otherwise. Manitoba plans to schedule a meeting with ISC to discuss further.	D			
Manto Sipi	Johnson Peninsula (18)	292.79	1	2.21c Canada Confirms agreement to Method of resolve.		2.21b Manitoba confirms agreement with the Methods proposed to resolve all issues.		FMAA	2.17b EFN accepts ESA checklist or final report by BCR 2.21a TLEC assists EFN in resolution of TPI/Encumbrance.		2.17b Met April 6, 2021	Private Minerals. ISC to determine if a FMAA or Pre-Permit will be issued. EFN is reviewing the FMAA Agreed Form. RSM to be adjusted upon TPI resolution and then circulated. Original ESA 2003. Phase 1 site visit done Dec 2019. ESA Process complete on April 6, 2021. FMAA revised by DOJ,	D			
Manto Sipi	Wapawaka Bay (Edmund Lake) (13)	50.69	1	2.21c Canada confirms agreement to Method of resolve.		2.21 b Manitoba confirms agreement with Methods proposed to resolve all issues. Letter from MB dated Dec 7, 1999 advises this selection is not available because it is "pristine wilderness"			2.17b EFN accepts ESA checklist or final report by BCR EFN to meet with lodge owner tentatively in June 2011. EFN to send request to MB about the location of lodge.		2.17b Met April 6, 2021	TPI - GP 4527 - Lodge. Tourist Operation Impact. EFN to meet with lodge owner tentatively in June 2011. EFN awaiting request from MB about location of lodge. Original ESA 1999 BCR acceptance and Desk Audit required. ESA phase 1 completed - April 6, 2021. Requires a Phase II ESA. ISC comments to be submitted to consultant January 29, 2020. Reasonable Use Area to be clarified by MB.	D			
Manto Sipi	Kistigan Lake (12)	1,600.15	1	2.21c Canada confirms agreement to Method of resolve.		2.21b Manitoba confirms agreement with Methods proposed to resolve all issues. Mining Claims - Canada and MB to meet to discuss options to deal with mining interests on selections.			2.11 TLEC/EFN analyze Methods of resolution. 2.17b EFN accepts ESA checklist or final report by BCR		2.17b Met April 6, 2021	TPI - Mining Claim - Andrew 1 - W50853. TPI - Mining Claim - Cole 1 - W52072. TPI - Mining Claim - Cole 2 - W52073. TPI - Mining Claim - Cole 3 - W52074. TPI - Mining Claim - Otter 1 - W52079. TPI - Mining Claim - Otter 2 - W52080. RSM to be adjusted upon TPI resolution and then circulated. Original ESA 1999. Phase 1 complete - April 6, 2021. Final report due by consultant January 23, 2020. Requires a Phase II ESA.	D		EFNP	
Manto Sipi	Little Stull Lake (Additional) (12-01)	542.40	1	2.21c Canada confirms agreement to Method of resolve.		2.21b Manitoba confirms agreement with Methods proposed to resolve all issues Mining Claims. Canada and MB to meet in to discuss options to deal with mining interests on selections.			2.11 TLEC/EFN analyze Methods of resolution. 2.17b EFN accepts ESA checklist or final report by BCR		2.17b Met April 6, 2021	TPI - Mining Claim - Andrew 1 - W50853 (M). TPI - Mining Claim - Andrew 2 - W50854 (M). TPI - Mining Claim - Andrew 3 - W50855 (M). TPI - Mining Claim - Cole 1 - W52072. TPI - Mining Claim - Cole 2 - W52073. TPI - Mining Claim - Cole 3 - W52074. TPI - GP 6476 Pt NE 28-64-9E 2nd FIPPA request made. RSM to be adjusted upon TPI resolution and then circulated. Original ESA 1999 - Phase 1 ESA completed. ESA Phase I completed April 6, 2021.	D			

ALL PARTY WORK PLAN 2021-2022	March 31, 2022 Q1 April 1 to June 30 Q2 July 1 to September 30 Q3 October 1 to December 31 Q4 January 1 to March 31				Schedule A to E Definitions: Refer to attached Appendix A.				ARB = Arbitration Parcels	Edits to the Work Plan will be done as follows: TLEC - Red CANADA - Blue MANITOBA - Green CHAIRPERSON - Purple						
First Nation	Site Name (Site#)	Acres	Parcel(s)	Canada Process Steps / Target Date	Canada Status as of Date	Manitoba Process Steps / Target Date	Manitoba Status as of Date	TPI/Encumbrance Method of Resolution	TLEC / EFN Process Steps / Target Date	TLEC Status as of Date	EFN Status as of Date	TPIs/Encumbrances/Comments	Schedule	ARB	Priority Parcel	Consultation Start - End Dates
Manto Sipi	Little Stull Lake (Amended) (7-01)	818.33	1	2.21c Canada confirms agreement to Method of resolve.		2.21b Manitoba confirms agreement with Methods proposed to resolve all issues Mining Claims - Canada and MB to meet to discuss options to deal with mining interests on selections.			2.11 TLEC/EFN analyze Methods of resolution. 2.17b EFN accepts ESA checklist or final report by BCR		2.17b Met April 6, 2021	TPI - Mining Claim - Cabin 2 - W50862. RSM to be adjusted upon TPI resolution and then circulated. Survey contract awarded. Phase 1 ESA completed - April 6, 2021.	D			
Manto Sipi	Johnson Bay (Amended) (6-01)	512.38	1	2.21c Canada Confirms agreement to Method of resolution.		2.21b Manitoba confirms agreement with Methods proposed to resolve all issues. Independent review completed on the validity of interest by June 30, 2011.			2.21a TLEC assists EFN in resolution of TPI/Encumbrance.			TPI - Mining Claim - Godsliith - W45426. 318.28 acres are encumbered by the mining claim. MSCN filed statement of claim against MB in 2015. RSM phasing parcel sent to EFN for review and signature. ESA acceptance BCR outstanding and Desk Audit required.	D		EFNP	
Manto Sipi	Jowsey Island (17.A)	11.97	1	2.21c Canada Confirms agreement to Method of resolution.		2.21b MB confirms agreement with Methods proposed to resolve all issues.			2.21a EFN resolves TPI/Encumbrances.			The utility of a Phase 2 ESA must be discussed since this parcel did not pass the Phase 1 due to arsenic contamination. ISC Env Officer preparing ESA chronology and obtaining 3rd party reports from Health Canada and preparing recommendation letter for Chief and Council.	D			
Mathias Colomb	Granville Lake 2A Phase 1 (2A Ph 1)	1,118.23	1	2.20 ISC RDG?DM considers/grants conditional AIP 2.21c Canada Confirms agreement to Method of resolution. 2.22a ISC sends RSM noting conditions to MB if any		2.21b MB confirms agreement to Method of resolution of issues.			2.21a TLEC assists EFN in resolution of TPI/Encumbrance.			Hydro Distribution. MTS Facilities. Land in a Northern Community (Granville Lake). TPI - Granville Lake - Northern Affairs. Hydro Easement requirement was withdrawn Apr 25, 2012. Lagoon. Road - Access Agreement. RSM to be adjusted upon TPI resolution and then circulated.	D		EFNP	
Mathias Colomb	Pawistik Falls (14)	814.63	1	2.17a ISC completed ES checklist or final report. 2.36a ISC FRPAFIA acceptance 2.36b ISC notifies MB of acceptance					2.21a TLEC assists EFN in resolution of TPI/Encumbrance.		Phase 2 EA acceptance BCR needed	Potential contamination to be addressed. Manitoba passed Provincial OIC July 12, 2017. Significant contamination issue. ISC has completed consultation requirements. ISC hand delivered Environment letter to Manitoba outlining contamination to Chief Lorna Bighetty, February 20, 2019.	D	ARB		Mar 17, 2014 - Jul 13, 2018
Mathias Colomb	Burntwood Lake (4)	1,189.60	1	Pending resolution of TPI. 2.10c ISC advises other fed. Dept/agencies 2.14 ISC begins RSM preparation. 2.16 ISC/EFN site visit screening. 2.20 ISC RDG/DM considers/grants conditional AIP 2.21c Canada confirms agreement to Method of resolution. 2.22a ISC sends RSM noting conditions if any to MB		2.21b MB confirms agreement to Method of resolution of issues.			2.21a TLEC assists EFN in resolution of TPI/Encumbrance.			TPI - GP 2723 - Lodge. Tourist Operation Impact. RSM to be adjusted upon TPI resolution and then circulated. ESA on 2019-2020 List.	D			
Mathias Colomb	Granville Lake 2A Phase 2 (2A Ph2)	36.37	1	2.20 ISC RDG/DM considers/grants conditional AIP 2.22a ISC sends RSM noting conditions if any to MB								MCCN currently addressing MB Housing issues on this selection. Hydro easement requirement removed on 25-Apr-2012.	D			
Mathias Colomb	Mile 99 (26)	391.83	1	2.20 ISC RDG/DM considers/grants conditional AIP 2.22a ISC sends RSM noting conditions if any to MB.		2.24 MB notifies results of review of preliminary photobase map.			2.17b EFN accepts results of Phase II environmental assessment. 2.21a EFN resolves TPI/Encumbrances. 2.25a EFN signs RSM with conditions noted if any.		Phase 2 acceptance BCR needed	TPI - GP 4720 - Primary Residence. There is another house without a GP - Pre-Transfer Use Agreement schedule is required. There is an unregistered cabin that was identified during the ESA. Private land and Hydro 66KV Transmission Line to be excluded by BCR. MTS Facilities - EFN has concerns with Phase 2 EA, but area is adjacent to TLE selection. RSM to be adjusted once TPI resolved and will then be circulated. ESA given to Chief Lorna Bighetty February 20, 2019. Original ESA 1994 - acceptance BCR outstanding - desk audit required. New ESA required.	D		EFNP	Mar 17, 2014 -
Mathias Colomb	Sandy Bay (SK)	115.00	1						2.21a EFN resolves TPI/Encumbrances.			MCCN working with SK region to schedule a meeting with SK provincial officials.	D			

ALL PARTY WORK PLAN 2021-2022	March 31, 2022				Q1 April 1 to June 30 Q2 July 1 to September 30 Q3 October 1 to December 31 Q4 January 1 to March 31				Schedule A to E Definitions: Refer to attached Appendix A.	ARB = Arbitration Parcels	Edits to the Work Plan will be done as follows: TLEC - Red CANADA - Blue MANITOBA - Green CHAIRPERSON - Purple					
First Nation	Site Name (Site#)	Acres	Parcel(s)	Canada Process Steps / Target Date	Canada Status as of Date	Manitoba Process Steps / Target Date	Manitoba Status as of Date	TPI/Encumbrance Method of Resolution	TLEC / EFN Process Steps / Target Date	TLEC Status as of Date	EFN Status as of Date	TPIs/Encumbrances/Comments	Schedule	ARB	Priority Parcel	Consultation Start - End Dates
Northlands	Shannon Lake (17-04)	441.36	1	2.10 ISC begins ARC submission. 2.14 ISC begins RSM preparation. 2.15 ISC completes survey estimate. 2.16 ISC/EFN EA site visit/screening 2.20 ISC grants AIP. 2.22b ISC circulates RSM to TLEC. 2.23 ISC circulates RSM to EFN. 2.25c ISC signs RSM with conditions noted if any. 2.27a) ISC standing offer agree or survey tendered. 2.27b) ISC Survey contract awarded . 2.28a ISC/Contractor sends plans to DOS, ISC. 2.28b LTO provides tentative approval. 2.28c ISC/Contractor sends plans to DOS, ISC.	2.14 Met July 14, 2020. 2.15 Met December 7, 2020. 2.22b Met March 8, 2021. 2.23 Met March 8, 2021. 2.25c Met May 31, 2021. 2.20 March 4, 2022	2.25b Manitoba signs photo base map. 2.26 MB issues Crown Land Use Permit. 2.34 MB drafts OIC.	2.25b Met May 6, 2021 2.26 Met July 19, 2021.	Exclude	2.21a EFN resolves TPI/Encumbrances.		EFN provided desk audit letter November 7, 2013.	MB confirmed issue is resolved. RSM mailed to EFN March 8, 2021. ESA on hold until restrictions are lifted.	B		EFNP	Mar 21, 2014 -
Northlands	Nahilin Falls (12-04)	1,498.11	1	2.10 ISC begins ARC submission. 2.14 ISC begins RSM preparation. 2.15 ISC completes survey estimate. 2.16 ISC/EFN EA site visit/screening. 2.20 ISC grants AIP. 2.22b ISC circulates RSM to TLEC. 2.23 ISC circulates RSM to EFN. 2.25c ISC signs RSM with conditions noted if any. 2.27a) ISC standing offer agree or survey tendered. 2.27b) ISC Survey contract awarded. 2.28a ISC/Contractor sends plans to DOS, ISC. 2.28b LTO provides tentative approval. 2.28c ISC/Contractor sends plans to DOS, ISC.	2.14 Met July 14, 2020. 2.15 Met December 7, 2020. 2.22b Met July 30, 2021. 2.23 Met July 30, 2021. 2.25c Met October 5, 2021. 2.20 March 4, 2022	2.21b MB confirms agreement with Methods proposed to resolve all issues. 2.24 MB notifies results of review of preliminary photobase map. 2.25b Manitoba signs photo base map. 2.26 MB issues Crown Land Use Permit	2.21b Met July 9, 2020 2.24 Met Oct 21, 2020 2.25b Met Oct 5, 2021 2.26 met Nov 1/21	Being negotiated	2.21a EFN resolves TPI/Encumbrances.		EFN provided desk audit letter November 7, 2013	MB confirmed issue is resolved. RSM mailed to EFN March 8, 2021. ESA on hold until restrictions are lifted.	B		EFNP	Mar 21, 2014 -
Northlands	Kasmere Lake (Parcel A) (8-04A)	3,994.11	1	2.10 ISC begins ARC submission. 2.14 ISC begins RSM preparation. 2.15 ISC completes survey estimate 2.16 ISC/EFN EA site visit/screening 2.20 ISC grants AIP. 2.25c ISC signs RSM with conditions noted if any 2.27a) ISC standing offer agree or survey tendered 2.27b) ISC Survey contract awarded 2.28a ISC/Contractor sends plans to DOS, ISC 2.28b LTO provides tentative approval 2.28c ISC/Contractor sends plans to DOS, ISC	2.14 Met July 14, 2020. 2.15 Met December 7, 2020. 2.22b Met March 8, 2021 2.23 Met March 8, 2021 2.25c Met May 31, 2021 2.20 March 4, 2022	2.25b Manitoba signs photo base map 2.26 MB issues Crown Land Use Permit 2.34 MB drafts OIC	2.25b Met May 6, 2021 2.26 Met July 19, 2021	Exclude	2.21a EFN resolves TPI/Encumbrances.		EFN provided desk audit letter November 7, 2013	MB confirmed issue is resolved. RSM mailed to EFN March 8, 2021. ESA on hold until restrictions are lifted.	B		EFNP	Mar 21, 2014 -
Northlands	Putahow Lake (Site E) (15-04E)	991.97	1	2.10 ISC begins ARC submission. 2.14 ISC begins RSM preparation. 2.15 ISC completes survey estimate. 2.16 ISC/EFN EA site visit/screening 2.20 ISC grants AIP. 2.25c ISC signs RSM with conditions noted if any 2.27a) ISC standing offer agree or survey tendered 2.27b) ISC Survey contract awarded 2.28a ISC/Contractor sends plans to DOS, ISC 2.28b LTO provides tentative approval 2.28c ISC/Contractor sends plans to DOS, ISC	2.14 Met July 14, 2020. 2.15 Met December 7, 2020. 2.22b Met March 8, 2021 2.23 Met March 8, 2021 2.25c Met May 31, 2021 2.20 March 4, 2022	2.25b Manitoba signs photo base map 2.26 MB issues Crown Land Use Permit 2.34 MB drafts OIC	2.25b Met May 6, 2021 2.26 Met July 19, 2021	Exclude	2.21a EFN resolves TPI/Encumbrances.		EFN provided desk audit letter November 7, 2013	MB confirmed issue is resolved. RSM mailed to EFN March 8, 2021. ESA on hold until restrictions are lifted.	B			Mar 21, 2014 -

ALL PARTY WORK PLAN 2021-2022	March 31, 2022				Q1 April 1 to June 30 Q2 July 1 to September 30 Q3 October 1 to December 31 Q4 January 1 to March 31				Schedule A to E Definitions: Refer to attached Appendix A.	ARB = Arbitration Parcels	Edits to the Work Plan will be done as follows: TLEC - Red CANADA - Blue MANITOBA - Green CHAIRPERSON - Purple					
First Nation	Site Name (Site#)	Acres	Parcel(s)	Canada Process Steps / Target Date	Canada Status as of Date	Manitoba Process Steps / Target Date	Manitoba Status as of Date	TPI/Encumbrance Method of Resolution	TLEC / EFN Process Steps / Target Date	TLEC Status as of Date	EFN Status as of Date	TPIs/Encumbrances/Comments	Schedule	ARB	Priority Parcel	Consultation Start - End Dates
Northlands	Stevens Lake (20-04)	152.60	1	2.10 ISC begins ARC submission. 2.14 ISC begins RSM preparation. 2.15 ISC completes survey estimate 2.16 ISC/EFN EA site visit/screening 2.20 ISC grants AIP. 2.25c ISC signs RSM with conditions noted if any 2.27a) ISC standing offer agree or survey tendered 2.27b) ISC Survey contract awarded 2.28a ISC/Contractor sends plans to DOS, ISC 2.28b LTO provides tentative approval 2.28c ISC/Contractor sends plans to DOS, ISC	2.14 Met July 14, 2020. 2.15 Met December 7, 2020. 2.22b Met March 8, 2021 2.23 Met March 8, 2021 2.25c Met May 31, 2021 2.20 March 4, 2022	2.25b Manitoba signs photo base map 2.26 MB issues Crown Land Use Permit 2.34 MB drafts OIC	2.25b Met May 6, 2021 2.26 Met July 19, 2021	Exclude	2.21a EFN resolves TPI/Encumbrances.		EFN provided desk audit letter November 7, 2013	MB confirmed issue is resolved. RSM mailed to EFN March 8, 2021. ESA on hold until restrictions are lifted.	B		EFNP	
Northlands	Burnie Lake (3-04A)	417.70	1	2.10 ISC begins ARC submission 2.14 ISC begins RSM preparation 2.15 ISC completes survey estimate 2.16 ISC/EFN EA site visit/screening 2.20 ISC grants AIP. 2.25c ISC signs RSM with conditions noted if any 2.27a) ISC standing offer agree or survey tendered 2.27b) ISC Survey contract awarded 2.28a ISC/Contractor sends plans to DOS, ISC 2.28b LTO provides tentative approval 2.28c ISC/Contractor sends plans to DOS, ISC	2.14 Met July 14, 2020. 2.15 Met December 7, 2020. 2.22b Met March 8, 2021 2.23 Met March 8, 2021 2.25c Met May 31, 2021 2.20 March 4, 2022	2.25b Manitoba signs photo base map 2.26 MB issues Crown Land Use Permit 2.34 MB drafts OIC	2.25b Met May 6, 2021 2.26 Met July 19, 2021	Exclude	2.21a EFN resolves TPI/Encumbrances.		EFN provided desk audit letter November 7, 2013	MB confirmed issue is resolved. RSM mailed to EFN March 8, 2021. ESA on hold until restrictions are lifted.	B			
Northlands	Chipewyan Lakes	242.94	1	2.2 ISC Sends BCR to MB 2.9 ISC commences land use/title search 2.10b ISC completes land use/title search 2.10c ISC advises other fed. Dept/agencies 2.14 ISC begins RSM preparation	2.2 Met November 9, 2021 2.9 Met January 10, 2022 2.10b Met January 11, 2022 2.10c Met January 25, 2022 2.14 Met March 15, 2022	2.32 MB Receives BCR 2.6 MB canvaasses departments & agencies 2.8 MB Notifies if land is eligible	2.32 Met Nov 8, 2021 2.6 Met Nov 12, 2021 2.8 met Jan 1/22			Selection BCR 317-356 Oct 20, 2021			D			
Northlands	Thuycholeeni Lake	1021.19	1	2.2 ISC Sends BCR to MB 2.9 ISC commences land use/title search 2.10b ISC completes land use/title search 2.10c ISC advises other Fed. Dept/agencies 2.14 ISC begins RSM preparation	2.2 Met November 9, 2021 2.9 Met January 10, 2022 2.10b Met January 13, 2022 2.10c Met January 25, 2022 2.14 Met March 15, 2022	2.32 MB Receives BCR 2.6 MB canvaasses departments & agencies 2.8 MB Notifies if land is eligible	2.32 Met Nov 8, 2021 2.6 Met Nov 23, 2021 2.8 met Jan 4/22			Selection BCR 317-358 Oct 20, 2021			D			
Norway House	Bolton Lake C (3-01C)	462.09	1	2.17a ISC completes ES checklist or final report. 2.31b ISC/CCLU reviews and sign plan. 2.32a ISC registers survey at LTO. 2.32b ISC/NRCAN records plan in CLSR. 2.33 ISC forwards legal description to MB. 2.36a ISC FRPAFIA acceptance.	2.17a Met March 19, 2021. 2.31b Met Jan 13, 2020. 2.32a Met Feb 24, 2020. 2.32b Met June 24, 2020. 2.33 Met December 13, 2021.	2.34 MB drafts OIC. 2.35 MB approves transfer by OIC.	2.34 Met Dec 15, 2021		2.17b EFN accepts ESA checklist or final report 2.30a EFN approves survey plan by BCR 2.30b EFN names new reserve by BCR	2.30a Met Nov. 13, 2019 2.30b Met Nov. 13, 2019		Undergoing another Phase 1 ESA due to length of time since initial ESA/Site Visit. Moved to Schedule D as ESA needs to be completed and will be moved back up to Schedule A once completed. ESA site visit completed Nov 27, 2020. MMF have expressed concerns Nov 30, 2020. ISC to meet with MMF. POIC requested by Canada (December 3, 2021) ISC Request for POIC to be put on hold - January 4, 2022. Moved down to schedule D as it was found that no BCR accepting the previous environmental reports exists. New draft BCR will be sent to the EFN for the ESA for this selection. Draft BCR sent to EFN on Jan 24, 2022 - was resent to First Nation and TLEC on March 18, 2022	D			Jan 13, 2020 -

ALL PARTY WORK PLAN 2021-2022	March 31, 2022				Q1 April 1 to June 30 Q2 July 1 to September 30 Q3 October 1 to December 31 Q4 January 1 to March 31				Schedule A to E Definitions: Refer to attached Appendix A.	ARB = Arbitration Parcels	Edits to the Work Plan will be done as follows: TLEC - Red CANADA - Blue MANITOBA - Green CHAIRPERSON - Purple					
First Nation	Site Name (Site#)	Acres	Parcel(s)	Canada Process Steps / Target Date	Canada Status as of Date	Manitoba Process Steps / Target Date	Manitoba Status as of Date	TPI/Encumbrance Method of Resolution	TLEC / EFN Process Steps / Target Date	TLEC Status as of Date	EFN Status as of Date	TPIs/Encumbrances/Comments	Schedule	ARB	Priority Parcel	Consultation Start - End Dates
Norway House	Bolton River (4-01)	1,949.25	1	2.17a ISC completes ES checklist or final report. 2.20 ISC RDG/DM considers/grants conditional AIP 2.33 ISC forwards legal description to MB. 2.36a ISC FRPAFIA acceptance	2.17a Met March 26, 2021 2.20 Met July 31, 2019. 2.33 Met December 13, 2021	2.34 MB drafts OIC. 2.35 MB approves transfer by OIC.	2.34 Met Dec 15, 2021		2.11 TLEC/EFN analyze Methods of resolution. 2.17b EFN accepts ESA checklist or final report 2.21a EFN resolves TPI/Encumbrances.	2.11 Met	2.21a Not Met	Desk Audit confirms no change on parcel May 21, 2021. BCR is needed as no BCR accepting ENV results have been returned to ISC. MMF have expressed concerns Nov 30, 2020. ISC to meet with MMF. POiC requested by Canada (December 13, 2021) ISC requested POIC to be put on hold - January 4, 2022 Draft ESA BCR sent to EFN on Jan 24, 2022 - was resent to First Nation and TLEC on March 18, 2022.	D		EFNP	Jan 13, 2020 -
Norway House	Lebrix Lake A (21-01A)	733.70	1	2.17a ISC completes ES checklist or final report 2.33 ISC forwards legal description to MB 2.36a ISC FRPAFIA acceptance	2.17a Met on March 26, 2021 2.33 Met June 13, 2018	2.21b MB confirms agreement to Method of resolution of issues.			2.17b EFN accepts ESA checklist or final reoprt BCR 2.21a TLEC assists EFN in resolution of TPI/Encumbrance.			ISC has completed consultation requirements. POIC requested June 13, 2018. TPI identified (General permit No. 3351 Remote Cottage). Terry Mowatt wishes to retain cabin. Will need to be surveyed out. Unregistered interest holder James Menow identified in ESA to be resolved. Mr Menow is deceased. Desk Audit returned indicating no change to site. BCR to be finalized and sent to EFN (sent to the EFN on January 13, 2022) - was resent to First Nation and TLEC on March 18, 2022	D			Mar 17, 2014 - July 11, 2018
Norway House	Costes Lake A (6-01A)	18.95	1	2.17a ISC completes ES checklist or final report 2.29 ISC sends plan to EFN /approval - TLEC/review 2.31b ISC/CCLU reviews and signs plan 2.32a ISC registers survey at LTO 2.32b ISC records plan in CLSR 2.33 ISC forwards legal description to MB 2.36a ISC FRPAFIA acceptance	2.17a Met March 26, 2021 2.29 Met Oct 29, 2019 2.31b Met January 13, 2020 2.32a Met February 24, 2020 2.32b Met June 24, 2020	2.34 MB drafts OIC. 2.35 MB approves transfers by OIC.		PTUA	2.17b EFN accepts ESA checklist or final report 2.21a TLEC assists EFN in resolution of TPI/Encumbrance. 2.30a EFN approves survey plan by BCR 2.30b EFN names new reserve by BCR	2.30a Met Nov. 13, 2019 2.30b Met Nov. 13, 2019		Unregistered interest - Cabin - belonging to Steve Robertson needs to be resolved by PTUA. Desk Audit returned indicating no change to site. BCR to be finalized and sent to EFN (sent to the EFN on January 13, 2022) - was resent to First Nation and TLEC on March 18, 2022 MMF have expressed concerns Nov 30, 2020. ISC to meet with MMF.	D		EFNP	Jan 13, 2020 -
Norway House	Robinson Lake A (43-01A)	268.34	1	2.17a ISC completes ES Checklist or final report 2.33 ISC forwards legal description to MB. 2.36a ISC FRPAFIA acceptance	2.17a Met March 19, 2021	2.34 MB drafts OIC 2.35 MB approves transfer by OIC			2.17b EFN accepts ESA checklist or final report. 2.30a EFN approves survey plan by BCR. 2.30b EFN names new reserve by BCR.			MBCC confirmed no structures on the selection Oct 30, 2018. Original ESA completed 2002 / Desk audit completed 2015. Undergoing a Phase I ESA due to length of time since Initial ESA/Site Visit (2020/2021) No TPIs. Consultation re-initiated Jan 13, 2020. Unregistered interest - Cabin - discovered during ESA. Moved to Schedule D as ESA needs to be completed. Will be moved back to B upon completion of ESA Report.	D		EFNP	Mar 17, 2014 -
Opaskwayak	Springwater (3-03)	958.39	1	2.31b ISC reviews provisional plan of survey. 2.33 ISC forwards legal description to MB		2.31a MB DOS issues tentative approval.			2.30a EFN approves survey plan by BCR 2.30b EFN names new reserve by BCR	EFN Completed steps.		AIP Letter provided April 2011 for Community Approval Process in order for Canada and Manitoba to proceed with the transfer of lands. ESA Desk Audit scheduled for 2020-21 fiscal year as original done in 2010.	D			
Opaskwayak	Cemetery Lake (6-2000) Phase 1	1,116.00	1	2.22a ISC sends RSM noting conditions if any to Manitoba.	2.20 Met Oct 19, 2021	2.21b MB confirms agreement with the Methods proposed to resolve all issues- Mining claim. 2.24 MB notifies results of preliminary photobase map.		BCR required - determinations to be made by MB.	2.17b TLEC assists in securing the acceptance EA BCR 2.21a EFN resolves TPI / Encumbrances.			Land in a Municipality - RM of Kelsey. Parcel has been phased to isolate the TPIs on to phase 2. No TPIs. RSM sent to MBCC. MBCC requested further information, MINR committed to providing a response. Email dated Feb 15, 2019. Instructions for GRA needed to finalize RSM. Update to ESA required to move to Schedule D. MB to follow-up on GRA closure (Dec 7, 2020).	D		EFNP	
Opaskwayak	Surplus Federal Crown Land - City of Thompson (2-04) (Acquisition)	1.74	1	3.10 ISC RDG grants conditional AIP 3.12 Canada determines survey requirements if any.		3.11b Manitoba confirms agreement to Method of Resolution			2.21 EFN resolves TPI/Encumbrance.			TPI - Stittco (CANWEST) caveat on the property. Partial Discharge initiated by the FN (unusual caveat, for future services). Updated EA required as per request from ISC, OCN provided ISC with notice of requests for CanWest to sign. At August 17, 2018 meeting EFN advised their intent to rescind this parcel. Sent a follow up email to TLEC advisor advising EFN must discuss trust issues with their legal counsel and membership. Email dated Feb 1, 2019. Manitoba is reviewing file to confirm with legal what the implication would be legally if this parcel is rescinded. Moved to Schedule D re ESA.	D		EFNP	

ALL PARTY WORK PLAN 2021-2022	March 31, 2022				Q1 April 1 to June 30 Q2 July 1 to September 30 Q3 October 1 to December 31 Q4 January 1 to March 31				Schedule A to E Definitions: Refer to attached Appendix A.	ARB = Arbitration Parcels	Edits to the Work Plan will be done as follows: TLEC - Red CANADA - Blue MANITOBA - Green CHAIRPERSON - Purple					
First Nation	Site Name (Site#)	Acres	Parcel(s)	Canada Process Steps / Target Date	Canada Status as of Date	Manitoba Process Steps / Target Date	Manitoba Status as of Date	TPI/Encumbrance Method of Resolution	TLEC / EFN Process Steps / Target Date	TLEC Status as of Date	EFN Status as of Date	TPIs/Encumbrances/Comments	Schedule	ARB	Priority Parcel	Consultation Start - End Dates
Opaskwayak	Atik Lake (2-03)	1,141.63	1	2.37b ISC submits MO Submission to HQ.								Prior to finalizing the steps necessary for ISC to recommend reserve creation for determination by the Minister, ISC requires the completion of consultation. Consultation letter sent to MMF Oct 31-2014. ISC requested POIC Jan 13-2017. Update to ESA will be required.	D			Oct 31, 2014 -
Opaskwayak	Saskeram WMA (1)	1,439.59	1	2.16 ISC/EFN ESA site visit screening. 2.20 ISC RDG grants conditional AIP 2.21c Canada confirms agreement to Method of resolution.		2.21b MB confirms agreement to Method of resolution of issues.		To be negotiated under OCN Land code	2.21a TLEC assists EFN in resolution of TPI/Encumbrance.			Ducks Unlimited. Private Land. AIP Letter required prior to Community Approval. RSM to be adjusted upon TPI resolution and then circulated. On ESA list for 2019-2020.	D			
Opaskwayak	Fisher Island (8-2000)	798.27	1	2.16 ISC/EFN ESA site visit screening. 2.21c Canada confirms agreement to Method of resolution.	2.20 Met April 18, 2003	2.21b MB confirms agreement to Method of resolution of issues.		To be negotiated under OCN Land code	2.21a TLEC assists EFN in resolution of TPI/Encumbrance.			ESA visit July 2002. Riparian Rights issue. Ducks Unlimited Control Structure. AIP Letter required prior to Community Approval. RSM to be adjusted upon TPI resolution and then circulated. On ESA list for 2019-2020.	D			
Opaskwayak	Trapline (7-2000)	157.41	1	2.16 ISC/EFN ESA site visit screening. 2.21c Canada confirms agreement to Method of resolution.	2.20 Met April 18, 2003	2.21b MB confirms agreement to Method of resolution of issues.		To be negotiated under OCN Land code	2.21a TLEC assists EFN in resolution of TPI/Encumbrance.			ESA visit July 2002. Riparian Rights issue. Ducks Unlimited Full Supply Line. AIP Letter required prior to Community Approval. RSM to be adjusted upon TPI resolution and then circulated. On ESA list for 2019-2020.	D			
Opaskwayak	Parcel B, Plan 38784 PLTO Post Office, (Acquisition) (1-04)	0.00	1	3.8 ISC/EFN ESA site visit screening. 3.10b ISC RDG grants conditional AIP 3.11C Canada confirms agreement to Method of resolution.		3.11 b MB confirms agreement to Method of resolution of issues.		To be negotiated under OCN Land code				MDSA with Town of The Pas required. On ESA list for 2019-2020.	D			
Opaskwayak	Barrier Settlement (1-06) (Acquisition)	137.67	1	2.16 ESA Site Visit 2.17a) complete ES checklist or final report 2.32a ISC registers survey at LTO 2.32b ISC records plan in CLSR 2.33 ISC forwards legal description to MB	2.16 Met Nov. 2, 2021 2.31b Met March 26, 2021	3.21 MB drafts OIC 3.22 MB approves transfer by OIC		EFN to send BCR phasing & MB to revisit unregilsred owner of cabin.	5.10 EFN negotiates purchase price of property with PSPC.		Execution of Purchase Agreement required. AIP Letter required prior to Community Approval Process.	Purchase agreement documents updatned in 2021, but not yet finalized. Survey plan from 2016 currently being examined at the LTO office. Survey Plan cannot be sent to EFN until DOS and LTO approval. The acquisition and selection (Lot 7) wil move separately as per phasing BCR dated January 11, 2022. ESA site visit performed November 2021. Concerns re debris and exact locaton of burial site identified.	D			June 18, 2021 - July 30, 2021
Opaskwayak	Barrier Settlement (8) (Selection)	9.85	1	2.16 ESA Site Visit 2.17a) complete ES checklist or final report 2.21c Canada confirms agreement to Method of resolution. 2.32a ISC registers survey at LTO 2.32b ISC records plan in CLSR 2.33 ISC forwards legal description to MB	216 Met Nov. 2, 2021 2.31b Met March 26, 2021	2.21b MB confirms agreement to Method of resolution of issues.			2.21a EFN resolves TPI/Encumbrances.		Unregistered Interest - Cabin	Abandoned cabin and debris. One cabin is present on Lot 7, one outhouse on Lot 7. Survey plan from 2016 is under review at DOS. The selection and the acquisition will move separately per phasing BCR dated January 11, 2022. ESA site visit performed November 2021, final results pending. Consultation has not yet been initiated on this crown land selection.	D			
Opaskwayak	Donfield Farms Ltd. (15-01) (Selection)	2,640.00	1	2.16 ISC/EFN ESA site visit screening. 2.20 ISC RDG grants conditional AIP 2.21c Canada confirms agreement to Method of resolution.		2.21b MB confirms agreement to Method of resolution of issues.		To be negotiated under OCN Land code	2.21a TLEC assists EFN in resolution of TPI/Encumbrance.			Bell/MTS Easement. Hydro Distribution Facilities. Land in a Municipality - RM of Kelsey. FNLMA - Community Approval.	D			
Opaskwayak	Donfield Farms Ltd. (15-01A) (Acquisition)	1,625.00	1	3.9 ISC sends ATR submission to ARC. 3.10b ISC RDG grants conditional AIP 3.11C Canada confirms agreement to Method of resolution.	3.7b Met Sept. 28, 2021	3.11 b MB confirms agreement to Method of resolution of issues.		To be negotiated under OCN Land code				Hydro Distribution - FNLMA - Utility Permit. BellIMTS Easement - Caveat #1033030/3-Utility Permit. BellIMTS Easement - Caveat #1131952/3-Utility Permit. BellIMTS Easement - Caveat #1032985/3-Utility Permit. BellIMTS Easement - Caveat #103028/3-Utility Permit. BellIMTS Easement - Caveat #1033029/3-Utility Permit. BellIMTS Easement - Caveat #1032984/3-Utility Permit. BellIMTS Easement - Caveat #1032383/3-Utility Permit. FNLMA - Community Approval. Land in a Municipality - RM of Kelsey. On ESA list for 2019-2020.	D			
Opaskwayak	Egg Lake Access Road Phase 2 (1-05R)	5.19	1	2.21c Canada confirms agreement to Method of resolution.	2.20 Met Oct 19, 2021	2.21b MB confirms agreement to Method of resolution of issues		To be negotiated under OCN Land code	2.17b TLEC assists in securing the acceptance ESA BCR from EFN. 2.21a EFN resolves TPI / Encumbrances. 2.30b TLEC assists in securing the naming BCR for the new reserve from the EFN.			Hydro Distribution for Plan # 50047. Access - Public Access Road - Egg Lake (M) ROW permit under OCN Land Code. INR to confirm if an Access Agreement is required or a permit will suffice. Consultation has not yet been initiatedo n this crown land selection.	D		EFNP	

ALL PARTY WORK PLAN 2021-2022	March 31, 2022				Q1 April 1 to June 30 Q2 July 1 to September 30 Q3 October 1 to December 31 Q4 January 1 to March 31				Schedule A to E Definitions: Refer to attached Appendix A.	ARB = Arbitration Parcels	Edits to the Work Plan will be done as follows: TLEC - Red CANADA - Blue MANITOBA - Green CHAIRPERSON - Purple					
First Nation	Site Name (Site#)	Acres	Parcel(s)	Canada Process Steps / Target Date	Canada Status as of Date	Manitoba Process Steps / Target Date	Manitoba Status as of Date	TPI/Encumbrance Method of Resolution	TLEC / EFN Process Steps / Target Date	TLEC Status as of Date	EFN Status as of Date	TPIs/Encumbrances/Comments	Schedule	ARB	Priority Parcel	Consultation Start - End Dates
Opaskwayak	Egg Lake (Acquisition) (former rehab centre, Surplus Prov Crown Land) (1-08)	45.50	1	3.11c Canada confirms agreement to Method to resolution	3.30b Met Oct 19, 2021	3.11 b MB confirms agreement to Method of resolution of issues.						Hydro Distribution Facility - Permit under OCN Land Code required.	D			June 18, 2021 - July 30, 2021
Opaskwayak	CeMetry Lake (6-2000) Phase 2	643.93	1	2.10 ISC begins ARC Submission. 2.20 ISC RDG grants conditional AIP 2.21c Canada confirms agreemen to Method of resolution. 2.22a ISC sends RSM noting conditions if any to Manitoba.		2.21b MB confirms agreement to Method of resolution of issues.			2.21a TLEC assists EFN in resolution of TPI/Encumbrance.			Draft AIP package under review by ISC. Land in a Municipality - RM of Kelsey. Parcel has been phased to isolate the TPIs on phase 2. No TPIs. RSM sent to MBCC. MBCC requested further information, MINR committed to providing a response. Email dated Feb 15, 2019. EFN, TLEC, ISC, NRCan to meet on Hydro Transmission Line. Original ESA 2002 - desk audit required and acceptance BCR outstanding. Or new ESA.	D			
Rolling River	NW 1/4 26-16-19 WPM (12-01) Former Manns (Acquisition)	156.25	1	3.8b ISC completes ES checklist desk audit 3.20 ISC forwards legal description to MB.	3.8b Met April 6, 2021	3.21 MB drafts provincial OIC. 3.22 MB approves transfer by OIC.			3.11a EFN/TLEC negotiates settlement of TPI/Provincial interests/Encumbranc es and confirms the Method of resolution for all issues in writing.	3.11a not Met Awaiting confirmation of road closure/sale from RM; awaiting confirmation from Canada on Method of resolution for Harvard Energy TPI.	TPI Harvard Energy - mines and minerals Potential road encroachment	Manitoba to advise if the road going through this property is officially closed and whether they will transfer to the EFN. If EFN takes the road, then parcelled encroachments may proceed to reserve. If EFN does not want the road then the encroachments must be accommodated/resolved to the satisfaction of all parties or be excluded and not transferred to reserve status. EFN to advise. Private Minerals (Harvard International) not addressed to satisfaction of TPI holder. RRFN to work with TLEC on FMAA. During April 26, 2019, meeting, IMC Chair reviewed the FMAA with the EFN on May 16, 2019.	D		EFNP	Mar 8, 2019 - Nov 27, 2019
Rolling River	NE 1/4 26-16-19 WPM (5-01) Cameron (Acquisition)	157.92	1	3.8b ISC completes ES checklist desk audit 3.20 ISC forwards legal description to MB.	3.8b Met April 6, 2021	3.21 MB drafts OIC 3.22 MB approves transfer by OIC.						Manitoba to advise if the road going through this property is officially closed and whether they will transfer to the EFN. If EFN takes the road, then parcelled encroachments may proceed to reserve. If EFN does not want the road then the encroachments must be accommodated/resolved to the satisfaction of all parties or be excluded and not transferred to reserve status. EFN to advise.	D			Mar 8, 2019 - Nov 27, 2019
Rolling River	1-11-19W (Brownridge Farms) (Acquisition)	534.23	1	3.13a Survey tendered.	3.13a	3.11b MB confirms agreement with the Methods proposed to resolve all issues.			2.21a EFN resolves TPI/Encumbrances.		EFN awaiting confirmation of ISC to issue Eric Stanzelite FMAA for 2/5 mineral interest.	The FNs are currently determining if the parcel will proceed as TLE or non legal ATR as best approach. The City of Brandon provides services. FMAA to be revisited with new template. New status of title provided May 9. Phase I ESA 2014 Survey required.	D		EFNP	
Rolling River	Site 6-11 - N 1/2 of the SW 1/4 28-16-19 WPM (Former Strand) (Acquisition)	160.00	1	3.13a Survey tendered.		3.21 MB drafts OIC. 3.22 MB approves transfer by OIC.			2.21a TLEC assists EFN in resolution of TPI/Encumbrance.			MIT wants 24 acres to enhance PR 270. RRFN provided terms to MIT. Meeting to be scheduled following a meeting with ISC. (See 5- 11, 6-11 & 7-11). ESA requires Phase 2. ISC to look into funding Phase 2 ESA and scheduling in 2020- 2021 fiscal year.	D		EFNP	Mar 8, 2019 - Nov 27, 2019
Rolling River	Site 4-11 - NE 1/4 28- 16-19 WPM (Former Strand)	160.00	1	3.13a Survey tendered. 3.15 ISC sends Plan to EFN for approval - TLEC review 3.18 ISC reviews and sign plan 3.19a ISC registers survey at LTO 3.19b ISC records plan in CLSR 3.20 ISC forwards legal description to MB	3.15 Met March 11, 2021 3.18 Met June 30, 2021 3.19a Met Sept 3, 2021 3.19b Met Nov 16, 2021 3.20	3.21 MB drafts OIC. 3.22 MB approves transfer by OIC.						ESA requires Phase 2. ISC to look into Phase 2 ESA funding and scheduling in 2020- 2021 fiscal year. Title needs to be amended - Site 5-11 to be removed from Title before POIC can be requested.	D		EFNP	Mar 8, 2019 - Nov 27, 2019
Rolling River	Undeveloped Road Allowances (Acquisition)	87.10	1						3.1 EFN purchases land, holds title and enters in to binding offer to purchase or offer to purchase subject to conditions.		Meeting held with CSW, awaiting confirmation letter from MB.	Manitoba to Provide Letter confirming transfer to RRFN. MBCC has not advised that it's eligible yet.	D			
Sapotaweyak	Former Bilow Gas Bar (Acquisition) Mafeking) (1-09)	1.55	1			3.21 MB drafts provincial OIC. 3.22 MB approves transfer by OIC.						Caveat #39929 - MTS - 28(2) Permit. Hydro Distribution - 28(2) Permit. Land in a Municipality - RM of Mountain. MTS will not discharge Caveat 39929 unless SCN consents to updated MTS permit on main reserve. Parcel has contamination of which the EFN is aware.	D		EFNP	

ALL PARTY WORK PLAN 2021-2022	March 31, 2022 Q1 April 1 to June 30 Q2 July 1 to September 30 Q3 October 1 to December 31 Q4 January 1 to March 31				Schedule A to E Definitions: Refer to attached Appendix A.				ARB = Arbitration Parcels	Edits to the Work Plan will be done as follows: TLEC - Red CANADA - Blue MANITOBA - Green CHAIRPERSON - Purple						
First Nation	Site Name (Site#)	Acres	Parcel(s)	Canada Process Steps / Target Date	Canada Status as of Date	Manitoba Process Steps / Target Date	Manitoba Status as of Date	TPI/Encumbrance Method of Resolution	TLEC / EFN Process Steps / Target Date	TLEC Status as of Date	EFN Status as of Date	TPIs/Encumbrances/Comments	Schedule	ARB	Priority Parcel	Consultation Start - End Dates
Sapotaweyak	Pelican Rapids Access Road Phase 2 (Amended) (1-03)	5,281.93	1			2.24 MB notifies results of review of preliminary photobase map.						SCN meeting with Graymont & MB on Easement Agreement. Quarry Lease - QL 1209, Quarry Lease - QL 1211 , Quarry Lease - QL 1210, Quarry Lease - QL 516, 567, 566, 565, 517, expired May 7, 2012. GP 956 - All weather Road Access, GP 1351 - Remote Cottage (hunting/fishing), GP 1882 - Remote Cottages (recreation) Cottages to be excluded upon signing of the RSM. Phase II ESA completed. RSM to be adjusted upon TPI resolution and then circulated. Ongoing discussions between the EFN and Manitoba. From Manitoba letter dated, April 17, 2019: Pelican Rapids Phase II . The First Nation stated that the mining leases, which are held by Graymont of Richmond, BC, expired in 2002 and no mining activity has taken place in many years. The Chief questioned why a third party interest remains. Manitoba committed to following up with Mines Branch to inquire whether there is any change regarding these mining claims. As an update, we have confirmed that there is no change regarding these claims. Sapotaweyak Cree Nation is encouraged to continue discussions with Graymont on the resolution of these third party interests. RSM on hold until SCN resolves mining issues.	D		EFNP	
Sapotaweyak	The Bluff (revised) (3-99)	1,922.20	1	2.16 ISC/EFN EA site visit/screening. 2.17a ISC completes ESA checklist or final report. 2.20 ISC grants AIP. 2.23 ISC circulates RSM to EFN. 2.25c ISC signs RSM.	2.20 Met May 29, 2019. 2.16 Met April 1, 2019. 2.17a Met Dec 13, 2019.	2.25 MB signs RSM.			2.25 (a) EFN Signs RSM with conditions noted if any.			All parties reviewed RSM together. ISC/NRCan updated the RSM according to Chief's comments during Feb 4, 2019 all party meeting. ISC sent to MB for preliminary review March 14, 2019. MBCC provided their comments on the RSM on March 21, 2019. EFN to advise on how they would like to proceed. ISC provided accepting BCR for ESA on December 13, 2019.	D		EFNP	
War Lake	Weir River (14-02)	872.91	1	2.16 ISC/EFN ESA site visit screening. 2.20 ISC RDG grants conditional AIP 2.21c Canada confirms agreement to Method of resolution.		2.21b MB confirms agreement with Methods proposed to resolve all issues.			2.21a TLEC assists EFN in resolution of TPI/Encumbrance.			Competing Interest - Fox Lake FN (as per ISC & TRELES). Access - Abandoned Railway. WMA - Cape Churchill - No concerns. A meeting is being scheduled with EFN, Fox Lake FN, MB, TLEC and ISC. On ESA list for 2019-2020	D		EFNP	
War Lake	Community Docks 1, 2 & 3 (3-20)	10.78	1	2.2 ISC sends BCR to MB 2.4a ISC reviews & responds 45-60 days. 2.9 ISC Commences land use/title search 2.10a ISC begins ARC submission 2.10b ISC completes land use/title search 2.10c ISC advises other Fed. Dept/Agencies 2.20 ISC RDG grants conditional AIP 2.27b ISC survey contract awarded	2.1 Met Apr 20, 2020 2.2 Met May 24, 2020 2.22a Met Aug 24, 2020 2.3b Met Apr 30, 2020 2.4a Met May 24, 2020 2.9 Met Jul 28, 2020 2.10b Met Aug 18, 2020 2.25c Met Apr 30, 2021 2.27b met Jan 6, 2022	2.25b MB signs photo base map 2.26 MB issues Crown Land Use Permit 2.34 MB drafts OIC 2.35 MB approves transfer by OIC	2.25b Met April 9/21 2.26 Met May 6, 2021		2.1 EFN sends BCR to ISC 2.11 TLEC/EFn analyze Methods of resolution 2.12 EFN notifies city/municipality/com m. Re MDSA	2.1 Met April 30, 2020	Revised signed RSM received from EFN March 1, 2021.	D			June 18, 2021 -	
Wuskwi Sipiik	Red Deer River South (7-02)	796.40	1	2.27c Contractor completes survey. 2.28a ISC contract sends provisional plans to LTO. 2.28b LTO provides tentative approval 2.28c Contractor sends plan to DOS 2.29 ISC sends plan to EFN/TLEC for approval 2.32a ISC registers survey at LTO 2.32b NRCAN records plan in CLSR 2.33 ISC forwards legal description to MB	2.27c Met 2021 2.28a Met September 20, 2020. 2.28b Met February 19, 2021 2.28c Met February 19, 2021 2.29 Met March 9, 2021 and June 8, 2021 2.32a Met Aug 13, 2021 2.32b Met Sept 24, 2021 2.33	3.24 MB drafts OIC. 3.25 MB approves transfer by OIC.			3.8c EFN accepts ESA by BCR.	3.8c Met March 2020.	Survey contract awarded on October 10, 2019. ESA requires Phase 2. Phase 2 ESA completed October 27 and 28 and November 1, 2021.Drilling planned for Jan 10, 2022. Groundwater sampling and reporting will need to take place 22/23 fiscal year due to facing environmental limitations during the Phase II ESA. Consultation to be initiated.	D			Mar 21, 2014 -	
Wuskwi Sipiik	Lot 14-16 Block 29 Plan 426 PLTO (Former Town of the Pas Property) (10-10) (Acquisition)	0.78	1	3.8a ISC/EFN ESA site visit/screening. 3.8b ISC completes ESA checklist or final report. 3.11c ISC confirms agreement to Method of resolve 3.20 ISC forwards legal description to MB.	3.8a Phase 2 - Oct 27 and 28, 2021. 3.8b Phase 2 - 3.11c 3.20	3.21 MB drafts OIC. 3.22 MB approves transfer by OIC.			3.4. EFN notifies Municipality for MDSA 3.8c EFN accepts (Phase 2) ESA checklist or final report BCR 3.11a EFN resolves TPI/Encumbrances 3.17a EFN names new reserve by BCR	3.8c 3.11a 3.17a April 14, 2020	3.11a Met March 7, 2016.	ESA Phase 2 ESA site visit Oct 27 and 28, 2021.- completed March 2022 MDSA with The Pas in progress. Pre-authorization Permit - complete BCR 324-546.	D		EFNP	Nov 7, 2018 - Dec 12, 2018

ALL PARTY WORK PLAN 2021-2022	March 31, 2022				Q1 April 1 to June 30 Q2 July 1 to September 30 Q3 October 1 to December 31 Q4 January 1 to March 31				Schedule A to E Definitions: Refer to attached Appendix A.	ARB = Arbitration Parcels	Edits to the Work Plan will be done as follows: TLEC - Red CANADA - Blue MANITOBA - Green CHAIRPERSON - Purple					
First Nation	Site Name (Site#)	Acres	Parcel(s)	Canada Process Steps / Target Date	Canada Status as of Date	Manitoba Process Steps / Target Date	Manitoba Status as of Date	TPI/Encumbrance Method of Resolution	TLEC / EFN Process Steps / Target Date	TLEC Status as of Date	EFN Status as of Date	TPIs/Encumbrances/Comments	Schedule	ARB	Priority Parcel	Consultation Start - End Dates
War Lake	Industrial Recreation Site (1-20)	59.81	1	2.2 ISC sends BCR to MB 2.10a) ISC begins ARC submission. 2.10b) ISC completes Ind use/title search. 2.10c) ISC advises other fed. Dept/agencies. 2.16 ISC/EFN EA site visit/screening. 2.27b award survey contract.	2.2 Met Jul 5, 2021. 2.10b) Met Sep 13, 2021. 2.14 Met Sep 3, 2021. 2.25 Met Jan 24 2022.	2.6 MB canvasses Prov Depts and Agencies. 2.8 MB notifies EFN, TLEC and ISC if land is eligible. 2.24 MB notifies results of preliminary RSM. 2.25B MB sgins photobase map. 2.26 MB issues Crown Land Use Permit.	2.6 Met July 6, 2021 2.8 Met July 23, 2021 2.26 Met July 23, 2021 2.24 Met Oct 19, 2021 2.25 met Dec 21/21		2.1 EFN sends BCR to ISC 2.11 TLEC/EFn analyze Methods of resolution 2.12 EFN notifies city/municipality/com m. Re MDSA	RSM# 2704 signed by EFN Nov 12, 2021 sen to MB Npv 24, 2021	2.1 Met April 30, 2020	New Selection was made as old parcel was rescinded and reselected by BCR on April 30, 2020. Province advises that road right of way may be waived.	D			
Wuskwi Sipiik	Wellman Lake (1-18)		1	2.9 ISC commences land use/title search.		MB deems selection ineligible.						Lots C&D. TPI - PCML 71466 (sublease to Wuskwi Sipiik FN). Provincial Park-Duck Mountain-not available FA 3.03(6).	D			
Barren Lands	Lower Cochrane (2)	4,837.55	1	2.21c Canada confirms agreement to Method of resolution.		2.21b MB confirms agreement with Methods proposed to resolve all issues.			2.21a EFN resolves TPI/Encumbrances.			Sask Power Regulation of Water body. Winter Road.	E	ESA desk audit was accepted. OIC already done in 2006	EFNP	Mar 21, 2014 -
Barren Lands	Long Point (6)	2,973.61	1	2.21c Canada confirms agreement to Method of resolution.		2.21b MB confirms agreement with Methods proposed to resolve all issues.			2.21a EFN resolves TPI/Encumbrances.			Sask Power Regulation of Water body - BLFN addressing SP with legal counsel.	E		EFNP	Mar 21, 2014 -
Barren Lands	Paskwachi Bay (3)	8,529.17	1	2.21c Canada confirms agreement to Method of resolution.		2.21b MB confirms agreement with Methods proposed to resolve all issues.			2.21a EFN resolves TPI/Encumbrances.			Sask Power Regulation of Water body. Pending resolution of TPI. Next steps to be determined following response from Sask POWER dated March 28, 2012. RSM preparation to begin once TPI is resolved.	E		EFNP	Mar 21, 2014 -
Barren Lands	Reserve East (1-06)	11,101.27	1	2.21c Canada confirms agreement to Method of resolution.		2.21b MB confirms agreement with Methods proposed to resolve all issues.			2.21a EFN resolves TPI/Encumbrances.			Sask Power Regulation of Water body. RSM preparation to begin once TPI is resolved.	E		EFNP	Mar 21, 2014 -
Barren Lands	Sawbill (5)	694.64	1	2.21c Canada confirms agreement to Method of resolution.		2.21b MB confirms agreement with Methods proposed to resolve all issues.			2.21a EFN resolves TPI/Encumbrances.			Sask Power Regulation of Water body. RSM preparation to begin once TPI is resolved.	E		EFNP	Mar 21, 2014 -
Brokenhead	C - Parcel 1 (Lac du Bonnet South) (1-01) Phase C	47.00	1	2.16 ISC/EFN EA site visit /screening. 2.20 ISC RDG/DM considers/grants cond. AIP. 2.21c Canada confirms agreement to Method of resolution.	2.20 completed Oct 20, 2021	2.21b MB confirms agreement with Methods proposed to resolve all issues.			2.21a EFN resolves TPI/Encumbrances.		BON has provided a BCR agreeing to the H-EA they have drafted in response to the 2007 version provided by Canada and Manitoba. BON continues negotiations with MB & MB Hydro.	WPR Withdrawal Winnipeg (internal task) WPL Withdrawal. McArthur Final (internal task) Hydro Easement Estimate 840.88' (1.5%). By letter dated January 30, 2013, ISC requested that MB provide a breakdown of the TPIs & acreages for each of the phases of Lac du Bonnet South Parcel 1-01 (A, B, B1, B2, B3 & C).	E			
Brokenhead	Bannock Point Petro forms (6)	276.99	1	2.10b ISC completes land use/title search 2.21c Canada confirms agreement to Method of resolution.		2.21b MB confirms agreement with Methods proposed to resolve all issues.			2.21a TLEC assists EFN in resolution of TPI/Encumbrance.			Whiteshell Provincial Park - EFN hosted parks forum with other First Nations and invited MB, Oct 5 & 6, 2015. BON co-host FN Gathering at Manito Api Whiteshell May 21 - 24, 2016 to Options. RSM to be adjusted once TPI is resolved.	E			
Brokenhead	Pine Point (5)	471.04	1	2.10b ISC completes land usee/title search 2.21c Canada confirms agreement to Method of resolution.		2.21b MB confirms agreement with Methods proposed to resolve all issues.			2.21a TLEC assists EFN in resolution of TPI/Encumbrance.			Whiteshell Provincial Park EFN hosted parks forum with other First Nations and invited MB, Oct 5 & 6, 2015. BON co-hosted FN Gathering at Manito Api Whiteshell May 21 - 24, 2016 to Options. RSM to be adjusted once TPI is resolved. EFN in Co-Management discussions with the Province over Park management. MB TRELES indicates that this is not eligible.	E			
Brokenhead	Tie Creek Petro forms (7)	88.81	1	2.10b ISC completes land usee/title search 2.21c Canada confirms agreement to Method of resolution.		2.21b MB confirms agreement with Methods proposed to resolve all issues.			2.21a TLEC assists EFN in resolution of TPI/Encumbrance.			Whiteshell Provincial Park EFN hosted parks forum with other First Nations and invited MB, Oct 5 & 6, 2015. BON co-hosting FN Gathering at Manito Api Whiteshell May 21 -24, 2016 to discuss options. RSM to be adjusted once TPI is resolved. MB TRELES indicates that this is not eligible.	E			

ALL PARTY WORK PLAN 2021-2022	March 31, 2022				Q1 April 1 to June 30 Q2 July 1 to September 30 Q3 October 1 to December 31 Q4 January 1 to March 31				Schedule A to E Definitions: Refer to attached Appendix A.	ARB = Arbitration Parcels	Edits to the Work Plan will be done as follows: TLEC - Red CANADA - Blue MANITOBA - Green CHAIRPERSON - Purple					
First Nation	Site Name (Site#)	Acres	Parcel(s)	Canada Process Steps / Target Date	Canada Status as of Date	Manitoba Process Steps / Target Date	Manitoba Status as of Date	TPI/Encumbrance Method of Resolution	TLEC / EFN Process Steps / Target Date	TLEC Status as of Date	EFN Status as of Date	TPIs/Encumbrances/Comments	Schedule	ARB	Priority Parcel	Consultation Start - End Dates
Brokenhead	Bannock Point Rehabilitation Camp (4)	20.76	1	2.10b ISC completes land usee/title search 2.21c Canada confirms agreement to Method of resolution.		2.21b MB confirms agreement with Methods proposed to resolve all issues.			2.21a TLEC assists EFN in resolution of TPI/Encumbrance.			Whiteshell Provincial Park EFN hosted parks forum with other First Nations and invited MB, Oct 5 & 6, 2015. BON co-hosting FN Gathering at Manito Api Whiteshell May 21 -24, 2016 to discuss options. RSM to be adjusted once TPI is resolved. MB TRELES indicates that this is not eligible.	E			
Buffalo Point	PTH 12 (Acquisition) (1-06)	70.04	1	2.21c Canada confirms agreement to Method of resolution.		2.21b MB confirms agreement with Methods proposed to resolve all issues.			EFN and MIT to discuss resolution of the set back line.			Hydro Distribution Facilities. Road PTH # 12 - FA 13.03c. Taxes paid - Tax Certificate issued. Meetings held - MIT, MINR, TLEC. MIT seeks to maintain 'control zone'. Further meeting required to discuss options. Meeting to be held April, 2016 with BPFN, INR, MIT, TLEC, ISC. Canada Border Services owns and intends to continue administration of Kitts Duty Free Shop & not interested in selling. CBS Building Expansion plans. MIT to provide new Appraisal.	E			
Buffalo Point	Thunder Lake Island (1-10)	41.96	1	2.21c Canada confirms agreement to Method of resolution					This parcel is in a provincial park. MB has advised it is not available.				E			
Brokenhead	West - Parcel 1 (Lac du Bonnet South) (1-01) West Shore	74.00	1	2.16 ISC/EFN EA site visit /screening 2.20 ISC RDG/DM considers/grants cond. AIP 2.21c Canada confirms agreement to Method of resolution.	2.20 Met Oct 20, 2021.	2.21b MB confirms agreement with Methods proposed to resolve all issues.			2.21a EFN resolves TPI/Encumbrances.		BON has provided a BCR agreeing to the H-EA they have drafted in response to the 2007 version provided by Canada and Manitoba. BON continues negotiations with MB & MB Hydro.	WPR Withdrawal Winnipeg (internal task) WPL Withdrawal McArthur Final (internal task). Hydro Easement Estimate 840.88' (1.5%). By letter dated January 30, 2013, ISC requested that MB provide a breakdown of the TPIs & acreages for each of the phases of Lac du Bonnet South Parcel 1-01 (A, B, B1, B2, B3 & C).	E			
Brokenhead	Parcel 2A (Lac du Bonnet South) (2-01A)	278.64	1	2.16 ISC/EFN EA site visit /screening. 2.20 ISC RDG/DM considers/grants cond. AIP 2.21c Canada confirms agreement to Method of resolution.	2.20 Met Oct 20, 2021	2.21b MB confirms agreement with Methods proposed to resolve all issues.			2.21a EFN resolves TPI/Encumbrances.	BON has provided a BCR agreeing to the H-EA they have drafted in response to the 2007 version provided by Canada and Manitoba.	BON has provided a BCR agreeing to the H-EA they have drafted in response to the 2007 version provided by Canada and Manitoba.	Hydro Easement Estimate 840.22' (7.5%). EFN to confirm whether they intend to meet separately with hydro to attempt to reach agreement on the hydro easement or wait for the resolution of this matter at IMC.	E		EFNP	
Brokenhead	Parcel 2B (Lac du Bonnet South) (2-01B)	501.90	1	2.16 ISC/EFN EA site visit /screening. 2.20 ISC RDG/DM considers/grants cond. AIP 2.21c Canada confirms agreement to Method of resolution.	2.20 Met Oct 20, 2021	2.21b MB confirms agreement with Methods proposed to resolve all issues.			2.21a EFN resolves TPI/Encumbrances.	BON has provided a BCR agreeing to the H-EA they have drafted in response to the 2007 version provided by Canada and Manitoba.	BON has provided a BCR agreeing to the H-EA they have drafted in response to the 2007 version provided by Canada and an Manitoba. Negotiations.	Hydro Easement Estimate 840.22' (6.8%). BON negotiating with MB & MB Hydro. EFN to confirm whether they intend to meet separately with hydro to attempt to reach agreement on the hydro easement or wait for the resolution of this matter at IMC.	E		EFNP	
Brokenhead	Parcel 2C (Lac du Bonnet South) (2-01C)	125.15	1	2.16 ISC/EFN EA site visit /screening 2.20 ISC RDG/DM considers/grants cond. AIP 2.21c Canada confirms agreement to Method of resolution.	2.20 Met Oct 20, 2021	2.21b MB confirms agreement with Methods proposed to resolve all issues.			2.21a EFN resolves TPI/Encumbrances.	BON has provided a BCR agreeing to the H-EA they have drafted in response to the 2007 version provided by Canada and Manitoba.	BON has provided a BCR agreeing to the H-EA they have drafted in response to the 2007 version provided by Canada and Manitoba. BON continues negotiations with MB & MB Hydro.	Hydro Easement Estimate 839.57' (31.7%) EFN to confirm whether they intend to meet separately with hydro to attempt to reach agreement on the hydro easement or wait for the resolution of this matter at IMC.	E		EFNP	

ALL PARTY WORK PLAN 2021-2022	March 31, 2022				Q1 April 1 to June 30 Q2 July 1 to September 30 Q3 October 1 to December 31 Q4 January 1 to March 31				Schedule A to E Definitions: Refer to attached Appendix A.	ARB = Arbitration Parcels	Edits to the Work Plan will be done as follows: TLEC - Red CANADA - Blue MANITOBA - Green CHAIRPERSON - Purple					
First Nation	Site Name (Site#)	Acres	Parcel(s)	Canada Process Steps / Target Date	Canada Status as of Date	Manitoba Process Steps / Target Date	Manitoba Status as of Date	TPI/Encumbrance Method of Resolution	TLEC / EFN Process Steps / Target Date	TLEC Status as of Date	EFN Status as of Date	TPIs/Encumbrances/Comments	Schedule	ARB	Priority Parcel	Consultation Start - End Dates
Brokenhead	Parcel 3 (Lac du Bonnet North) (3-01)	1,057.13	1	2.16 ISC/EFN EA site visit /screening 2.20 ISC RDG/DM considers/grants cond. AIP 2.21c Canada confirms agreement to Method of resolution.	2.20 Met Oct 20, 2021	2.21b MB confirms agreement with Methods proposed to resolve all issues.			2.21a EFN resolves TPI/Encumbrances.	BON has provided a BCR agreeing to the H-EA they have drafted in response to the 2007 version provided by Canada and Manitoba.	BON has provided a BCR agreeing to the H-EA they have drafted in response to the 2007 version provided by Canada and Manitoba. BON continues negotiations with MB & MB Hydro.	Hydro Easement Estimate 841.86' (5.4%). EFN to confirm whether they intend to meet separately with hydro to attempt to reach agreement on the hydro easement or wait for the resolution of this matter at IMC.	E		EFNP	
Buffalo Point	Cochrane Island (ON) (None)	540.00	1						EFN to decide next steps. Ontario has advised this parcel is unavailable for selection.			NOT ON TRELES. Selection in Ontario. EFN to decide next steps. Ontario has advised this parcel is unavailable for selection.	E		EFNP	
Buffalo Point	Eagles Rock (ON) (None)	970.00	1						EFN to decide next steps. Ontario has advised this parcel is unavailable for selection.			NOT ON TRELES. Selection in Ontario. EFN to decide next steps. Ontario has advised this parcel is unavailable for selection.	E		EFNP	
Mathias Colomb	Kamuchawie Lake (8)	1,412.35	1	2.20 ISC RDG/DM considers/grants conditional AIP 2.21c Canada confirms agreement to Method of resolution.		2.21b MB confirms agreement with Methods proposed to resolve all issues.			2.21a EFN resolves TPI/Encumbrances.			TPI - GP 2500 - Tourist Outcamp. WPL Withdrawal Laurie River Final (internal task). Hydro Easement Estimate - Easement Line Photo Map. This parcel cannot advance any further without agreement on the hydro easement.	E		EFNP	
Mathias Colomb	Russell Lake 6A (6A)	135.79	1	2.20 ISC RDG/DM considers/grants conditional AIP 2.21c Canada confirms agreement to Method of resolution.		2.21b MB confirms agreement with Methods proposed to resolve all issues.			2.21a EFN resolves TPI/Encumbrances.			Hydro Easement Required 1072.80' (56.7%). WPL Withdrawal Laurie River Final (internal task). This parcel cannot advance any further without agreement on the hydro easement.	E			
Mathias Colomb	Russell Lake 6B (6B)	308.95	1	2.20 ISC RDG/DM considers/grants conditional AIP 2.21c Canada confirms agreement to Method of resolution.		2.21b MB confirms agreement with Methods proposed to resolve all issues.			2.21a EFN resolves TPI/Encumbrances.			Hydro Easement Required 1072.80. This parcel cannot advance any further without agreement on the hydro easement.	E		EFNP	
Nisichawayasihk	Birch Tree Brook (Addition) (3-2000)	400.82	1			2.21b MB confirms agreement with Methods proposed to resolve all issues.		Cancel, Accommodate, 28(2) permit	Meeting in May with MB Hydro and NCN to discuss matter of lands physically required. Hydro Easement. 2.11 TLEC/EFN to analyze Methods of resolution. EFN to reply to MB on prioritizing of parcels encumbered by an easement.			Land in a Municipality - LGD of Mystery Lake. WPR Withdrawal Burntwood River (internal task). Hydro Easement Required 700' (>50%) 300.00. CLRS Resv - Inco Agreement OC 1154/1967. CLRS Resv - Inco Agreement OC 1734/1956. Road - Prov - PR 280 (M) - FA 13.03.	E		EFNP	
Nisichawayasihk	Moak Lake (11-01)	3,626.61	1			2.21b MB confirms agreement with Methods proposed to resolve all issues.			2.21a EFN resolves TPI/Encumbrances.			Aggregate LGD Mystery Lake Over 100 Mineral Leases Road Private Lands. RSM cannot be prepared until TPIs resolved.	E		EFNP	
Nisichawayasihk	Mile 17 A (Revised) (1-05)	308.29	1			2.21b MB confirms agreement with Methods proposed to resolve all issues.			EFN to reply to MB on prioritizing of parcels encumbered by an easement.			Hydro Lands Physically Required - Road & Work CP. Hydro Transmission Line.	E			
Nisichawayasihk	Notigi (6-2000)	149.74	1			2.21b MB confirms agreement with Methods proposed to resolve all issues.			2.21a EFN resolves TPI/Encumbrances.			Hydro lands physically required.	E			
Nisichawayasihk	Notigi Lake (7-2000)	172.32	1			2.21b MB confirms agreement with Methods proposed to resolve all issues.			2.21a EFN resolves TPI/Encumbrances.			Hydro lands physically required.	E			

ALL PARTY WORK PLAN 2021-2022	March 31, 2022				Q1 April 1 to June 30 Q2 July 1 to September 30 Q3 October 1 to December 31 Q4 January 1 to March 31				Schedule A to E Definitions: Refer to attached Appendix A.	ARB = Arbitration Parcels	Edits to the Work Plan will be done as follows: TLEC - Red CANADA - Blue MANITOBA - Green CHAIRPERSON - Purple					
First Nation	Site Name (Site#)	Acres	Parcel(s)	Canada Process Steps / Target Date	Canada Status as of Date	Manitoba Process Steps / Target Date	Manitoba Status as of Date	TPI/Encumbrance Method of Resolution	TLEC / EFN Process Steps / Target Date	TLEC Status as of Date	EFN Status as of Date	TPIs/Encumbrances/Comments	Schedule	ARB	Priority Parcel	Consultation Start - End Dates
Nisichawayasihk	Manasan Falls (5-2000)	186.05	1			2.21b MB confirms agreement with Methods proposed to resolve all issues.			2.21a EFN resolves TPI/Encumbrances.			TPI - Mining Claim - P1340A (M). TPI - Mining Claim - P1345A (M). TPI - Mining Claim - P1341A (M). Private Land (m). Private Land (m). Portage/Access-Manasan(m)-w/i physically required. TPI - OCC 16 - Water Recording Site (m). CLRS Resv - Inco Agreement OC 1734/1956. CLRS Resv - Inco Agreement OC 1154/1967. WPR Withdrawal Burntwood River (internal task). TPI - Mineral Lease - 14 (M). WPL Withdrawal Churchill River (internal task). Hydro Lands Physically Required. TPI - Mineral Lease - 13 (M).	E			
Nisichawayasihk	Mile 17B (1-06)	1,146.89	1			2.21b MB confirms agreement with Methods proposed to resolve all issues.			2.21a EFN resolves TPI/Encumbrances.			Hydro transmission line. Access road privately owned. 100 Meter exclusion to access road. TPI issues.	E			
Nisichawayasihk	Birch Tree Brook (2-2000)	598.33	1			Hydro Easement. EFN to reply to MB on prioritizing of parcels encumbered by an easement. 2.21B MB confirms agreement with Methods proposed to resolve all issues.			2.11 TLEC/EFN to analyze Methods of resolution. EFN to reply to MB on prioritizing of parcels encumbered by an easement.			Land in a Municipality - RM of Mystery Lake. Hydro Communication Cable. Hydro Lands Physically Required. Hydro Easement.	E			
Nisichawayasihk	Chipewyan Bay (3-01)	820.88	1			2.21b MB confirms agreement with Methods proposed to resolve all issues.			2.21a EFN resolves TPI/Encumbrances.			Hydro Easement Required 810' (M).	E			
Nisichawayasihk	Early Morning Rapids (4-06)	1,760.79	1			2.21b MB confirms agreement with Methods proposed to resolve all issues.			2.21a EFN resolves TPI/Encumbrances.			Hydro Easement Required 803.01' (47%).	E			
Nisichawayasihk	Gauer River Addition (4-03)	1,766.39	1			2.21b MB confirms agreement with Methods proposed to resolve all issues.			2.21a EFN resolves TPI/Encumbrances.			Hydro Easement Estimate 800' (2%).	E			
Nisichawayasihk	Kepuche Falls (8-2000)	1,424.21	1			Hydro Easement. 2.21b MB confirms agreement with Methods proposed to resolve all issues			2.11 TLEC/EFN to analyze Methods of resolution. EFN to reply to MB on prioritizing of parcels encumbered by an easement.			Hydro Easement Required 698.8' (>50%). CLRS Resv - Inco Agreement OC 1734/1956. CLRS Resv - Inco Agreement OC 1154/1967.	E		EFNP	
Nisichawayasihk	Parcel W (Plan 5965) (1-2000)	10.52	1			2.21b MB confirms agreement with Methods proposed to resolve all issues.			EFN to reply to MB on prioritizing of parcels encumbered by an easement and a response required to MB re: Less than 1,000 acres. Mining Leases. 2.11 TLEC/EFN to analyze Methods of resolution.			TPI - Mining Lease - M4875. TPI - Mining Lease - M5280. TPI - Mining Lease - M5281. TPI - Mining Lease - M5282. TPI - Mining Lease - M5283. TPI - Mining Lease - M5293. Hydro Distribution. Hydro Easement Required 635'. Less than 1000 - Competing Consideration (Hydro). MTS Facilities.	E			
Nisichawayasihk	Mynarski Lakes (12-01)	492.59	1			2.21b MB confirms agreement with Methods proposed to resolve all issues.			2.21a EFN resolves TPI/Encumbrances.			Hydro Easement Required 860' (M). Less than 1000 - Competing Consideration (Hydro).	E			
Nisichawayasihk	Osik Lake (13-01)	5,195.00	1			2.21b MB confirms agreement with Methods proposed to resolve all issues.			EFN to reply to MB on prioritizing of parcels encumbered by an easement.			Aggregate - NW 3-80-10 WPM MIT - Figure 1. Hydro Easement Required 810' (M). MB Infrastructure Aggregate site at Osik Lake resovided	E		EFNP	
Nisichawayasihk	Reading River (15-01)	1,171.68	1			2.21b MB confirms agreement with Methods proposed to resolve all issues.			2.21a EFN resolves TPI/Encumbrances.			Hydro Easement Estimate 850.1' (23.8%) (M).	E			
Nisichawayasihk	Reserve 170 to Junction (16-01)	1,043.99	1			2.21b MB confirms agreement with Methods proposed to resolve all issues.			2.21a EFN resolves TPI/Encumbrances.			Hydro Easement Estimate 803' (2.6%) M Aggregate - NE 7-79-9 WPM (M) Hydro 138KV Transmission Line (M) Private Land - NE 29-79-9 WPM (M) Hydro Distribution Land within 8km of Northern Community (Nelson House) Private Land (M)	E			

ALL PARTY WORK PLAN 2021-2022	March 31, 2022				Q1 April 1 to June 30 Q2 July 1 to September 30 Q3 October 1 to December 31 Q4 January 1 to March 31				Schedule A to E Definitions: Refer to attached Appendix A.	ARB = Arbitration Parcels	Edits to the Work Plan will be done as follows: TLEC - Red CANADA - Blue MANITOBA - Green CHAIRPERSON - Purple					
First Nation	Site Name (Site#)	Acres	Parcel(s)	Canada Process Steps / Target Date	Canada Status as of Date	Manitoba Process Steps / Target Date	Manitoba Status as of Date	TPI/Encumbrance Method of Resolution	TLEC / EFN Process Steps / Target Date	TLEC Status as of Date	EFN Status as of Date	TPIs/Encumbrances/Comments	Schedule	ARB	Priority Parcel	Consultation Start - End Dates
Nisichawayasihk	Taskinigup Falls Addition (18-01)	300.24	1			2.21b MB confirms agreement with Methods proposed to resolve all issues.			2.21a EFN resolves TPI/Encumbrances.			Hydro Easement Estimate 771.33' (2.2%) (M).	E			
Nisichawayasihk	Wapisu Lake E (20-01)	5,381.44	1			2.21b MB confirms agreement with Methods proposed to resolve all issues.			2.21a EFN resolves TPI/Encumbrances.			Hydro Easement Estimate 807.7' (15.3%) (M).	E			
Nisichawayasihk	Wapisu Lake Southwest (21-01)	948.89	1			2.21b MB confirms agreement with Methods proposed to resolve all issues.			2.21a EFN resolves TPI/Encumbrances.			Hydro Easement Estimate 806.4' (8.4%) (M).	E			
Nisichawayasihk	Wapisu Lake West (22-01)	1,852.12	1			2.21b MB confirms agreement with Methods proposed to resolve all issues.			2.21a EFN resolves TPI/Encumbrances.			Hydro Easement Estimate 807.1' (16.5%) (M).	E			
Nisichawayasihk	Wuskwatim Lake North (24-01)	1,700.93	1			2.21b MB confirms agreement with Methods proposed to resolve all issues.			2.21a EFN resolves TPI/Encumbrances.			Hydro Monitoring Station. Hydro Easement Estimate 771.98' (8.6%) (M).	E			
Nisichawayasihk	Wuskwatim Lake Northeast (25-01)	312.12	1			2.21b MB confirms agreement with Methods proposed to resolve all issues.			2.21a EFN resolves TPI/Encumbrances.			Hydro Easement Estimate 771.33' (20%) (M). Hydro Monitoring Station.	E			
Nisichawayasihk	Wuskwatim Lake West (27-01)	669.89	1			2.21b MB confirms agreement with Methods proposed to resolve all issues.			2.21a EFN resolves TPI/Encumbrances.			Hydro Easement Estimate 772.31' (41.7%) (M). Hydro Monitoring Station.	E			
Nisichawayasihk	Manasan Falls (revised) (1-02)	1,003.98	1			2.21b MB confirms agreement with Methods proposed to resolve all issues.			2.21a EFN resolves TPI/Encumbrances.			Hydro Lands Physically Required. TPI - GP 2191 - Dog Kennel (m). CLRS Resv - O/C 1330/89 - Fire Training College (m). Drain - Effluent Discharge. Hydro Easement Required 635'. Land in a Municipality - RM of Mystery Lake. CLRS Resv - Inco Agreement OC 1734/1956. CLRS Resv - Inco Agreement OC 1154/1967. TPI - Mineral Lease - ML 13 (M). TPI - Mineral Lease - ML 14 (M).	E			
Nisichawayasihk	Leaf Rapids to Gate Falls (8-01)	2,369.78	1			2.21b MB confirms agreement with Methods proposed to resolve all issues.			2.21a EFN resolves TPI/Encumbrances.			Hydro Monitoring Station. Hydro Easement Estimate 810.7' (5.1%) (M)	E			
Norway House	Crooked Turn (1-12)	0.00	1	2.4a ISC reviews & responds 45-60 days 2.9 ISC commences land use/title search 2.10b ISC completes Land use/title search 2.10c ISC advises other Fed. Departments/Agencies					2.21a EFN resolves TPI/Encumbrances.			Awaiting confirmation from the EFN on parcel configuration. MB. Working on clarification of this parcel. EFN to discuss possibility of rescinding this selection as per parcel review meeting November 14, 2018. TPIs to TBD.	E			
Norway House	Big Birch Islands (2-01)	45.34	1	2.10c ISC advises other Fed. Departments/Agencies 2.14 ISC begins RSM preparation 2.21c Canada confirms agreement to Method of resolution.		2.21b MB confirms agreement with Methods proposed to resolve all issues.		In negotiation to resolve	2.21a TLEC assists EFN in resolution of TPI/Encumbrance.		EFN to provide desk audit letter.	Hydro Easement Required 720' (> 50%).	E		EFNP	
Norway House	Jackfish Islands (17-01)	89.46	1	2.10c ISC advises other Fed. Departments/Agencies 2.14 ISC begins RSM preparation 2.21c Canada confirms agreement to Method of resolution.		2.21b MB confirms agreement with Methods proposed to resolve all issues.		In negotiation to resolve	2.21a TLEC assists EFN in resolution of TPI/Encumbrance.			Land within 8km of Northern Comm - Norway House. Hydro Easement Required 720' (> 50%). TPI - GP 6018 - Rec. Cottage (M). TPI - GP 2493 - Fish camp (M).	E		EFNP	
Norway House	Playgreen Lake South Shore B (41-01B)	724.61	1	2.10c ISC advises other Fed. Departments/Agencies 2.14 ISC begins RSM preparation 2.21c Canada confirms agreement to Method of resolution.		2.21b MB confirms agreement with Methods proposed to resolve all issues.		In negotiation to resolve	2.21a TLEC assists EFN in resolution of TPI/Encumbrance.			Hydro Easement Estimate 219' (25.8%) (M). Less than 1000 - Competing Consideration (Hydro).	E			
Norway House	Playgreen Lake South Shore E (41-01E)	273.64	1	2.10c ISC advises other Fed. Departments/Agencies 2.14 ISC begins RSM preparation 2.21c Canada confirms agreement to Method of resolution.		2.21b MB confirms agreement with Methods proposed to resolve all issues.		In negotiation to resolve	2.21a TLEC assists EFN in resolution of TPI/Encumbrance.			Hydro Easement Estimate 219' (24.0%) (M). Less than 1000 - Competing Consideration (Hydro).	E			
Norway House	Playgreen Lake South Shore F (41-01F)	743.30	1	2.10c ISC advises other Fed. Departments/Agencies 2.14 ISC begins RSM preparation 2.21c Canada confirms agreement to Method of resolution.		2.21b MB confirms agreement with Methods proposed to resolve all issues.		In negotiation to resolve	2.21a TLEC assists EFN in resolution of TPI/Encumbrance.			Hydro Easement Estimate 219.1 (27.3%) (M). Less than 1000 - Competing Consideration (Hydro).	E			

ALL PARTY WORK PLAN 2021-2022	March 31, 2022				Q1 April 1 to June 30 Q2 July 1 to September 30 Q3 October 1 to December 31 Q4 January 1 to March 31				Schedule A to E Definitions: Refer to attached Appendix A.	ARB = Arbitration Parcels	Edits to the Work Plan will be done as follows: TLEC - Red CANADA - Blue MANITOBA - Green CHAIRPERSON - Purple					
First Nation	Site Name (Site#)	Acres	Parcel(s)	Canada Process Steps / Target Date	Canada Status as of Date	Manitoba Process Steps / Target Date	Manitoba Status as of Date	TPI/Encumbrance Method of Resolution	TLEC / EFN Process Steps / Target Date	TLEC Status as of Date	EFN Status as of Date	TPIs/Encumbrances/Comments	Schedule	ARB	Priority Parcel	Consultation Start - End Dates
Norway House	McLeod Islands (26-01)	25.86	1	2.10c ISC advises other Fed. Departments/Agencies 2.14 ISC begins RSM preparation 2.21c Canada confirms agreement to Method of resolution.		2.21b MB confirms agreement with Methods proposed to resolve all issues.		In negotiation to resolve	2.21a TLEC assists EFN in resolution of TPI/Encumbrance.			Land in a Northern Community - Norway House. Hydro Easement Estimate 718.50' (48%).	E			
Norway House	McLeod Island Point (27-01)	38.98	1	2.10c ISC advises other Fed. Departments/Agencies 2.14 ISC begins RSM preparation 2.21c Canada confirms agreement to Method of resolution.		2.21b MB confirms agreement with Methods proposed to resolve all issues.		In negotiation to resolve	2.21a TLEC assists EFN in resolution of TPI/Encumbrance.			Land in a Northern Community - Norway House. Hydro Easement Required 720' (> 50%).	E			
Norway House	Dennison Point (7-01)	32.57	1	2.14 ISC begins RSM preparation 2.16 ISC/EFN EA site visit/screening 2.17a ISC completes ES checklist or final report 2.21c Canada confirms agreement to Method of resolution.		2.21b MB confirms agreement with Methods proposed to resolve all issues.		In negotiation to resolve	2.21a TLEC assists EFN in resolution of TPI/Encumbrance.			Hydro Easement Required 720' (> 50%).	E		EFNP	
Norway House	Flett Point Islands (11-01)	31.62	1	2.10c ISC advises other Fed. Departments/Agencies 2.14 ISC begins RSM preparation 2.16 ISC/EFN EA site visit screening 2.21c Canada confirms agreement to Method of resolution.		2.21b MB confirms agreement with Methods proposed to resolve all issues.		In negotiation to resolve	2.21a TLEC assists EFN in resolution of TPI/Encumbrance.			Hydro Easement Required 720' (> 50%).	E		EFNP	
Norway House	Goose Islands (12-01)	22.73	1	2.10c ISC advises other Fed. Departments/Agencies 2.14 ISC begins RSM preparation 2.16 ISC/EFN EA site visit screening 2.21c Canada confirms agreement to Method of resolution.		2.21b MB confirms agreement with Methods proposed to resolve all issues.		In negotiation to resolve	2.21a TLEC assists EFN in resolution of TPI/Encumbrance.			Hydro Easement Required 720' (> 50%).	E		EFNP	
Norway House	Hart Point Islands (14-01)	45.21	1	2.10c ISC advises other Fed. Departments/Agencies 2.14 ISC begins RSM preparation 2.16 ISC/EFN EA site visit screening 2.21c Canada confirms agreement to Method of resolution.		2.21b MB confirms agreement with Methods proposed to resolve all issues.		In negotiation to resolve	2.21a TLEC assists EFN in resolution of TPI/Encumbrance.			Hydro Easement Required 720' (> 50%).	E		EFNP	
Norway House	Kettle Islands (18-01)	57.97	1	2.10c ISC advises other Fed. Departments/Agencies 2.14 ISC begins RSM preparation 2.16 ISC/EFN EA site visit screening 2.21c Canada confirms agreement to Method of resolution.		2.21b MB confirms agreement with Methods proposed to resolve all issues.		In negotiation to resolve	2.21a TLEC assists EFN in resolution of TPI/Encumbrance.			Hydro Easement Required 720' (> 50%).	E		EFNP	
Norway House	Kiskittogisu Lake A (19-01A)	30.20	1	2.10c ISC advises other Fed. Departments/Agencies 2.14 ISC begins RSM preparation 2.16 ISC/EFN EA site visit screening 2.21c Canada confirms agreement to Method of resolution.		2.21b MB confirms agreement with Methods proposed to resolve all issues.		In negotiation to resolve	2.21a TLEC assists EFN in resolution of TPI/Encumbrance.			Hydro Easement Required 720' (> 50%).	E		EFNP	
Norway House	Kiskittogisu Lake B (19-01B)	4.07	1	2.10c ISC advises other Fed. Departments/Agencies 2.14 ISC begins RSM preparation 2.16 ISC/EFN EA site visit screening 2.21c Canada confirms agreement to Method of resolution.		2.21b MB confirms agreement with Methods proposed to resolve all issues.		In negotiation to resolve	2.21a TLEC assists EFN in resolution of TPI/Encumbrance.			Hydro Easement Required 720' (> 50%).	E		EFNP	
Norway House	Kiskittogisu Lake D (19-01D)	80.52	1	2.10c ISC advises other Fed. Departments/Agencies 2.14 ISC begins RSM preparation 2.16 ISC/EFN EA site visit screening 2.21c Canada confirms agreement to Method of resolution.		2.21b MB confirms agreement with Methods proposed to resolve all issues.		In negotiation to resolve	2.21a TLEC assists EFN in resolution of TPI/Encumbrance.			Hydro Easement Required 720' (> 50%).	E		EFNP	
Norway House	Kiskittogisu Lake E (19-01E)	114.52	1	2.10c ISC advises other Fed. Departments/Agencies 2.14 ISC begins RSM preparation 2.16 ISC/EFN EA site visit screening 2.21c Canada confirms agreement to Method of resolution.		2.21b MB confirms agreement with Methods proposed to resolve all issues.		In negotiation to resolve	2.21a TLEC assists EFN in resolution of TPI/Encumbrance.			Hydro Easement Estimate 716.31' (41%).	E		EFNP	
Norway House	Metchanais Island South (29-01)	33.07	1	2.10c ISC advises other Fed. Departments/Agencies 2.14 ISC begins RSM preparation 2.16 ISC/EFN EA site visit screening 2.21c Canada confirms agreement to Method of resolution.		2.21b MB confirms agreement with Methods proposed to resolve all issues.		In negotiation to resolve	2.21a TLEC assists EFN in resolution of TPI/Encumbrance.			Hydro Easement Required 720' (> 50%).	E		EFNP	
Norway House	Namayo Point Islands (32-01)	9.75	1	2.10c ISC advises other Fed. Departments/Agencies 2.14 ISC begins RSM preparation 2.16 ISC/EFN EA site visit screening 2.21c Canada confirms agreement to Method of resolution.		2.21b MB confirms agreement with Methods proposed to resolve all issues.		In negotiation to resolve	2.21a TLEC assists EFN in resolution of TPI/Encumbrance.			Land within 8km of Northern Comm - Norway House. Hydro Easement Required 720' (> 50%).	E			

ALL PARTY WORK PLAN 2021-2022	March 31, 2022				Q1 April 1 to June 30 Q2 July 1 to September 30 Q3 October 1 to December 31 Q4 January 1 to March 31				Schedule A to E Definitions: Refer to attached Appendix A.	ARB = Arbitration Parcels	Edits to the Work Plan will be done as follows: TLEC - Red CANADA - Blue MANITOBA - Green CHAIRPERSON - Purple					
First Nation	Site Name (Site#)	Acres	Parcel(s)	Canada Process Steps / Target Date	Canada Status as of Date	Manitoba Process Steps / Target Date	Manitoba Status as of Date	TPI/Encumbrance Method of Resolution	TLEC / EFN Process Steps / Target Date	TLEC Status as of Date	EFN Status as of Date	TPIs/Encumbrances/Comments	Schedule	ARB	Priority Parcel	Consultation Start - End Dates
Norway House	Playgreen Lake A (38-01A)	32.73	1	2.10c ISC advises other Fed. Departments/Agencies 2.14 ISC begins RSM preparation 2.16 ISC/EFN EA site visit screening 2.21c Canada confirms agreement to Method of resolution.		2.21b MB confirms agreement with Methods proposed to resolve all issues.		In negotiation to resolve	2.21a TLEC assists EFN in resolution of TPI/Encumbrance.			Land within 8km of Northern Comm - Norway House. Hydro Easement Required 720' (> 50%).	E			
Norway House	Playgreen Lake B (38-01B)	3.73	1	2.10c ISC advises other Fed. Departments/Agencies 2.14 ISC begins RSM preparation 2.16 ISC/EFN EA site visit screening 2.21c Canada confirms agreement to Method of resolution.		2.21b MB confirms agreement with Methods proposed to resolve all issues.		In negotiation to resolve	2.21a TLEC assists EFN in resolution of TPI/Encumbrance.			Hydro Easement Required 720' (> 50%).	E		EFNP	
Norway House	Playgreen Lake C (38-01C)	5.08	1	2.10c ISC advises other Fed. Departments/Agencies 2.14 ISC begins RSM preparation 2.16 ISC/EFN EA site visit screening 2.21c Canada confirms agreement to Method of resolution.		2.21b MB confirms agreement with Methods proposed to resolve all issues.		In negotiation to resolve	2.21a TLEC assists EFN in resolution of TPI/Encumbrance.			Hydro Easement Required 720' (> 50%).	E		EFNP	
Norway House	Playgreen Lake Ridge A (39-01A)	6,814.55	1	2.10c ISC advises other Fed. Departments/Agencies 2.14 ISC begins RSM preparation 2.16 ISC/EFN EA site visit screening 2.21c Canada confirms agreement to Method of resolution.		2.21b MB confirms agreement with Methods proposed to resolve all issues.		In negotiation to resolve	2.21a TLEC assists EFN in resolution of TPI/Encumbrance.			Hydro Easement Estimate 718.5' (5.3%) (M).	E			
Norway House	Playgreen Lake Ridge B (39-01B)	1,163.40	1	2.10c ISC advises other Fed. Departments/Agencies 2.14 ISC begins RSM preparation 2.16 ISC/EFN EA site visit screening 2.21c Canada confirms agreement to Method of resolution.		2.21b MB confirms agreement with Methods proposed to resolve all issues.		In negotiation to resolve	2.21a TLEC assists EFN in resolution of TPI/Encumbrance.			Hydro Easement Estimate 718.5' (10.3%) (M).	E			
Norway House	Playgreen Lake South Shore A (41-01A)	6.48	1	2.10c ISC advises other Fed. Departments/Agencies 2.14 ISC begins RSM preparation 2.16 ISC/EFN EA site visit screening 2.21c Canada confirms agreement to Method of resolution.		2.21b MB confirms agreement with Methods proposed to resolve all issues.		In negotiation to resolve	2.21a TLEC assists EFN in resolution of TPI/Encumbrance.			Hydro Easement Estimate 716.54' (48%).	E		EFNP	
Norway House	Playgreen Lake South Shore C (41-01C)	233.10	1	2.10c ISC advises other Fed. Departments/Agencies 2.14 ISC begins RSM preparation 2.16 ISC/EFN EA site visit screening 2.21c Canada confirms agreement to Method of resolution.		2.21b MB confirms agreement with Methods proposed to resolve all issues.		In negotiation to resolve	2.21a TLEC assists EFN in resolution of TPI/Encumbrance.			Hydro Easement Estimate 716.54'e/718.50'w (25%).	E		EFNP	
Norway House	Playgreen Lake South Shore D (41-01D)	355.18	1	2.10c ISC advises other Fed. Departments/Agencies 2.14 ISC begins RSM preparation 2.16 ISC/EFN EA site visit screening 2.21c Canada confirms agreement to Method of resolution.		2.21b MB confirms agreement with Methods proposed to resolve all issues.		In negotiation to resolve	2.21a TLEC assists EFN in resolution of TPI/Encumbrance.			Hydro Easement Estimate 716.54' (8%).	E		EFNP	
Norway House	Playgreen Point Island (40-01)	2.09	1	2.10c ISC advises other Fed. Departments/Agencies 2.14 ISC begins RSM preparation 2.16 ISC/EFN EA site visit screening 2.21c Canada confirms agreement to Method of resolution.		2.21b MB confirms agreement with Methods proposed to resolve all issues.		In negotiation to resolve	2.21a TLEC assists EFN in resolution of TPI/Encumbrance.			Land within 8km of Northern Comm - Norway House. Hydro Easement Required 720' (> 50%).	E		EFNP	
Norway House	Whitefish Islands (48-01)	26.10	1	2.10c ISC advises other Fed. Departments/Agencies 2.14 ISC begins RSM preparation 2.16 ISC/EFN EA site visit screening 2.21c Canada confirms agreement to Method of resolution.		2.21b MB confirms agreement with Methods proposed to resolve all issues.		In negotiation to resolve	2.21a TLEC assists EFN in resolution of TPI/Encumbrance.			Hydro Easement Required 720' (> 50%).	E		EFNP	
Norway House	Menow Bay A (28-01A)	317.92	1	2.10c ISC advises other Fed. Departments/Agencies 2.14 ISC begins RSM preparation 2.16 ISC/EFN EA site visit screening 2.21c Canada confirms agreement to Method of resolution.		2.21b MB confirms agreement with Methods proposed to resolve all issues.		In negotiation to resolve	2.21a TLEC assists EFN in resolution of TPI/Encumbrance.			Less than 1000 - Competing Consideration (Hydro). Hydro Easement Estimate 716.86' (16.2%) (M).	E			
Norway House	Menow Bay B (28-01B)	545.04	1	2.10c ISC advises other Fed. Departments/Agencies 2.14 ISC begins RSM preparation 2.16 ISC/EFN EA site visit screening 2.21c Canada confirms agreement to Method of resolution.		2.21b MB confirms agreement with Methods proposed to resolve all issues.		In negotiation to resolve	2.21a TLEC assists EFN in resolution of TPI/Encumbrance.			Less than 1000 - Competing Consideration (Hydro). Hydro Easement Estimate 718.50' (28.2%) (M).	E			

ALL PARTY WORK PLAN 2021-2022	March 31, 2022				Q1 April 1 to June 30 Q2 July 1 to September 30 Q3 October 1 to December 31 Q4 January 1 to March 31				Schedule A to E Definitions: Refer to attached Appendix A.	ARB = Arbitration Parcels	Edits to the Work Plan will be done as follows: TLEC - Red CANADA - Blue MANITOBA - Green CHAIRPERSON - Purple					
First Nation	Site Name (Site#)	Acres	Parcel(s)	Canada Process Steps / Target Date	Canada Status as of Date	Manitoba Process Steps / Target Date	Manitoba Status as of Date	TPI/Encumbrance Method of Resolution	TLEC / EFN Process Steps / Target Date	TLEC Status as of Date	EFN Status as of Date	TPIs/Encumbrances/Comments	Schedule	ARB	Priority Parcel	Consultation Start - End Dates
Norway House	Menow Bay C (28-01C)	753.96	1	2.10c ISC advises other Fed. Departments/Agencies 2.14 ISC begins RSM preparation 2.16 ISC/EFN EA site visit screening 2.21c Canada confirms agreement to Method of resolution.		2.21b MB confirms agreement with Methods proposed to resolve all issues.		In negotiation to resolve	2.21a TLEC assists EFN in resolution of TPI/Encumbrance.			Hydro Easement Estimate 718.83' (34.0%) (M). Less than 1000 - Competing Consideration (Hydro).	E			
Norway House	Taylor Islands (46-01)	863.31	1	2.10c ISC advises other Fed. Departments/Agencies 2.14 ISC begins RSM preparation 2.16 ISC/EFN EA site visit screening 2.21c Canada confirms agreement to Method of resolution.		2.21b MB confirms agreement with Methods proposed to resolve all issues.		In negotiation to resolve	2.21a TLEC assists EFN in resolution of TPI/Encumbrance.			Hydro Easement Estimate 718.5' (42%).	E		EFNP	
Norway House	Flett Islands (10-01)	169.54	1	2.10c ISC advises other Fed. Departments/Agencies 2.14 ISC begins RSM preparation 2.16 ISC/EFN EA site visit screening 2.21c Canada confirms agreement to Method of resolution.		2.21b MB confirms agreement with Methods proposed to resolve all issues.		In negotiation to resolve	2.21a TLEC assists EFN in resolution of TPI/Encumbrance.			Land in a Northern Community - Norway House. TPI - GP 5304 - Rec. Cottage (M). Hydro Easement Required 720' (> 50%).	E		EFNP	
Norway House	Kiskittogisu Lake C (19-01C)	20.12	1	2.10c ISC advises other Fed. Departments/Agencies 2.14 ISC begins RSM preparation 2.16 ISC/EFN EA site visit screening 2.21c Canada confirms agreement to Method of resolution.		2.21b MB confirms agreement with Methods proposed to resolve all issues.		In negotiation to resolve	2.21a TLEC assists EFN in resolution of TPI/Encumbrance.			Hydro Easement Estimate 716.40' (34%).	E		EFNP	
Norway House	Malcolm's Landing (24-01)	19.86	1	2.10c ISC advises other Fed. Departments/Agencies 2.14 ISC begins RSM preparation 2.16 ISC/EFN EA site visit screening 2.21c Canada confirms agreement to Method of resolution.		2.21b MB confirms agreement with Methods proposed to resolve all issues.		In negotiation to resolve	2.21a TLEC assists EFN in resolution of TPI/Encumbrance.			Land within 8km of Northern Comm - Norway House. Hydro Easement Required 720' (> 50%). TPI - GP 3627 - Fish camp (M).	E		EFNP	
Norway House	Tait Islands (45-01)	59.81	1	2.10c ISC advises other Fed. Departments/Agencies 2.14 ISC begins RSM preparation 2.16 ISC/EFN EA site visit screening 2.21c Canada confirms agreement to Method of resolution.		2.21b MB confirms agreement with Methods proposed to resolve all issues.		In negotiation to resolve	2.21a TLEC assists EFN in resolution of TPI/Encumbrance.			TPI - GP 1168 - Fish camp (M). Hydro Easement Estimate 718.50' (26%).	E		EFNP	
Norway House	Kiskittogisu Lake West Shore (6-02)	1,681.64	1	2.10c ISC advises other Fed. Departments/Agencies 2.14 ISC begins RSM preparation 2.16 ISC/EFN EA site visit screening 2.21c Canada confirms agreement to Method of resolution.		2.21b MB confirms agreement with Methods proposed to resolve all issues.		In negotiation to resolve	2.21a TLEC assists EFN in resolution of TPI/Encumbrance.			Hydro Lands Physically Required - Borrow Pit (M). Hydro Lands Physically Required - Dykes & Road (M). Hydro Easement Estimate 719.4' (49.3%).	E		EFNP	
Norway House	Lac du Bonnet North Shore (1-2001)	2,517.36	1	2.10c ISC advises other Fed. Departments/Agencies 2.14 ISC begins RSM preparation 2.16 ISC/EFN EA site visit screening 2.21c Canada confirms agreement to Method of resolution.		2.21b MB confirms agreement with Methods proposed to resolve all issues.		In negotiation to resolve	2.21a TLEC assists EFN in resolution of TPI/Encumbrance.				E			
Norway House	Kiskitto Lake (5-02)	82.04	1	2.10c ISC advises other Fed. Departments/Agencies 2.14 ISC begins RSM preparation 2.16 ISC/EFN EA site visit screening 2.21c Canada confirms agreement to Method of resolution.		2.21b MB confirms agreement with Methods proposed to resolve all issues.		In negotiation to resolve	2.21a TLEC assists EFN in resolution of TPI/Encumbrance.			TPI - GP 4971 - Trappers Cabin (M). Hydro Lands Physically Required - Dyke & Road (M). Hydro Easement Required 707' (90%).	E		EFNP	
Northlands	Charcoal Lake Saskatchewan		1									Manitoba has advised that this parcel is not eligible.	E			
Opaskwayak	Parcel A, Plan 38771 (Hogan Ave. formerly Lots 1-7 , Surplus Fed Crown) (Acquisition)	0.00	1	Surplus Federal Crown Land, has not yet been acquired. Appraisal completed and submitted to DOJ for review. Next step: Offer to Purchase.								Federal Surplus Land not acquired by OCN yet. Land in an Urban Area - Town of The Pas. Taxes Paid - Tax Certificate Issued. FNLMA - Community Approval. Hydro and Telephone Services.	E			
Opaskwayak	Parcel A, Plan 38769 (Paul Ave. formerly Lot 69 Surplus Fed Crown) (Acquisition)	0.00	1	Surplus Federal Crown Land, has not yet been acquired. Appraisal completed and submitted to DOJ for review. Next step: Offer to Purchase.								Federal Surplus not acquired by OCN yet. Land in a Urban Area - Town of The Pas. Taxes Paid - Tax Certificate Issued. FNLMA - Community Approval. Hydro and Telephone Services.	E			
Opaskwayak	Guy Hill School (4)	0.00	1									Co-Management - Site not exclusive to Opaskwayak. Provincial Park - Clearwater - not available.	E			
Opaskwayak	Landry Lake (4-2000)	2,805.48	1	2.20 ISC RDG grants conditional AIP 2.21c Canada confirms agreement to Method of resolution.		2.21b MB confirms agreement with Methods proposed to resolve all issues.		Negotate TPI under OCN Land Code	2.21a TLEC assists EFN in resolution of TPI/Encumbrance.			ESA visits October 2007 and July 2008. AIP Letter required prior to Community Approval. WMA - Tom Lamb Unauthorized Structures - 2 trapper's cabins Three cabins located on the site, one in ruins and at least 2 outhouses. Hydro Easement Estimate-Easement Line Photomap.	E			

ALL PARTY WORK PLAN 2021-2022	March 31, 2022				Q1 April 1 to June 30 Q2 July 1 to September 30 Q3 October 1 to December 31 Q4 January 1 to March 31				Schedule A to E Definitions: Refer to attached Appendix A.		ARB = Arbitration Parcels		Edits to the Work Plan will be done as follows: TLEC - Red CANADA - Blue MANITOBA - Green CHAIRPERSON - Purple			
First Nation	Site Name (Site#)	Acres	Parcel(s)	Canada Process Steps / Target Date	Canada Status as of Date	Manitoba Process Steps / Target Date	Manitoba Status as of Date	TPI/Encumbrance Method of Resolution	TLEC / EFN Process Steps / Target Date	TLEC Status as of Date	EFN Status as of Date	TPIs/Encumbrances/Comments	Schedule	ARB	Priority Parcel	Consultation Start - End Dates
Opaskwayak	Mitchell Lake Road (1-10)	133.55	1	2.20 ISC RDG grants conditional AIP 2.21c Canada confirms agreement to Method of resolution.		2.21b MB confirms agreement with Methods proposed to resolve all issues.		Negotate TPI under OCN Land Code	2.21a TLEC assists EFN in resolution of TPI/Encumbrance.			Access - FA 3.02 (11) & (12). Road - Prov - PTH 10 - Construction - FA 13.07. Hydro Easement Required 848.1 ft. Land in a Municipality - RM of Kelsey.	E			
Opaskwayak	No. 10 Addition (2) (Formerly 4)	550.32	1	2.4a ISC reviews and responds within 45-60 days 2.10a ISC begins ARC submission 2.10c ISC advises other Fed. Depts/Agencies 2.20 ISC RDG grants conditional AIP	2.9 Met 22-Jul-21 2.10b Met 23-Jul-21	2.24 MB notifies results of review of preliminary photobase map 2.25b MB signs photo base map	2.24 Met Oct 19, 2021	Negotate TPI under OCN Land Code	2.3b EFN sends amending BCR to ISC	2.3b Met October 29, 2019	EFN phasing BCR sent Oct 29, 2020	Land in a Municipality - RM of Kelsey. Access to private land to be determined. FNLMA - Community Approval. Hydro Distribution - 28(2) Permit required. BellMTS Facilities - 28(2) Permit required. *Env Report dated 2001. BCR phasing the selection into Phase 1 unencumbered area 333.91 acres and Phase 2 encumbered area 101.77 acres signed October 29, 2019 and received Nov 28, 2019. INR to speak to MI about the ditch. MB sent letter to Kelsey Jan 18, 2022 re GRA closures.	E		EFNP	
Opaskwayak	Yawningstone (2-2000)	7,381.32	1	2.20 ISC TDG grants conditional AIP 2.21c Canada confirms agreement to Method of resolution.		2.21b MB confirms agreement with Methods proposed to resolve all issues.		Negotate TPI under OCN Land Code	2.21c Canada confirms agreement to Method of resolution.			Grave Site. TPI - GP 4446 - Trapper's Cabin (M) WPR Withdrawal Sask River-Grand Rapids (internal). Unauthorized Structures-Wild Rice shed to be moved. Hydro Easement Estimate 848.1' (11.7%) (M) 864.8 FNLMA - Community Approval. ESA Visit October 13, 2007. EFN development of easement under Land Code.	E			
War Lake	Ilford Phase 2 (Site 3-05) - Plan 605 Block 1 Lot 19 (white)	0.00	1									EFN indicated that these are their Priority Parcels Ineligible, Private Lot - unless taken back by MB in Tax Sale.	E			
War Lake	Ilford Phase 2 (Site 3-05) - Plan 6254 Lot 6 (white)	0.00	1									EFN indicated that these are their Priority Parcels Ineligible, Private Lot - unless taken back by MB in Tax Sale.	E			
War Lake	Ilford Phase 2 (Site 3-05) - Plan 905 Lot 14 (white)	0.00	1									EFN indicated that these are their Priority Parcels Ineligible, Private Lot - unless taken back by MB in Tax Sale.	E			
War Lake	Ilford Phase 2 (Site 3-05) - Plan 6254 Lot 7 (white)	0.00	1									EFN indicated that these are their Priority Parcels Private Lot: Moosecoot Housing Authority - unless taken back in Tax Sale.	E			
War Lake	Ilford Phase 2 (Site 3-05) - Plan 605 Block 1 Lot 18 (white)	0.00	1									Ineligible, Private Lot - unless taken back by MB in Tax Sale.	E			
Wuskwi Sipiik	Bell River/PTH 10 Addition West (2-21)	1441.60	1	2.2 ISC sends BCR to MB 2.9 ISC commences land use/title search 2.10b ISC completes land use/title search 2.10c ISC advises other fed. Dept./agencies 2.14 ISC begins RSM preparation 2.15 ISC completes survey estimate 2.16 ISC/EFN EA site visit/screening 2.17a ISC completes ES checklist or final report 2.20 ISC RDG condisers/grants cond. AIP 2.22a ISC sends RSM noting any conds. to MB 2.22b ISC circulates RSM to TLEC 2.23 ISC circulates RSM to EFN 2.25c ISC signs RSM with conds. noted if any	2.2 Met March 22, 2021 2.9 Met May 26, 2021 2.10b Met June 2, 2021 2.10c 2.14 Met May 26, 2021 2.15 2.16 2.17a 2.20 2.22a Met June 9, 2021 and Sept 16, 2021 2.22b Met June 9, 2021 2.23 Met June 9, 2021 2.25c	2.8 MB notifies if site eligible within 45-60 days 2.24 MB notifies results of review of preliminary photo base map 2.25b MB signs photo base map 2.26 Crown land Use Permit is issued	2.8 Met May 18/21 2.24 Met Sept 28, 2021		2.25a EFN signs RSM with conditions if any.		2.25a Met	EFN signed RSM with TLEC	E			
Wuskwi Sipiik	Woody River NE 36-39, 26W (1-21)	35.00	1	2.2 ISC sends BCR to MB 2.9 ISC commences land use/title search 2.10b ISC completes land use/title search 2.10c ISC advises other fed. Dept./agencies 2.14 ISC begins RSM preparation 2.15 ISC completes survey estimate 2.16 ISC/EFN EA site visit/screening 2.17a ISC completes ES checklist or final report 2.20 ISC RDG condisers/grants cond. AIP 2.22a ISC sends RSM noting any conds. to MB 2.22b ISC circulates RSM to TLEC 2.23 ISC circulates RSM to EFN 2.25c ISC signs RSM with conds. noted if any 2.27a ISC Standing Offer Agree or survey tendered	2.2 Met March 4, 2021 2.9 Met April 26, 2021 2.10b Met May 3, 2021 2.10c 2.14 Met April 26, 2021 2.15 2.16 2.17a 2.20 2.22a Met May 12, 2021 2.22b Met May 12, 2021 2.23 Met May 12, 2021 2.25c Met Oct 15, 2021	2.8 MB notifies if site eligible within 45-60 days 2.24 MB notifies results of review of preliminary photo base map 2.25b MB signs photo base map 2.26 Crown land Use Permit is issued	2.28 Met April 23/21 2.24 Met May 17/21 2.26 Met May 27/21 2.25 Met Sept 24, 2021				E					

ALL PARTY WORK PLAN 2021-2022	March 31, 2022				Q1 April 1 to June 30 Q2 July 1 to September 30 Q3 October 1 to December 31 Q4 January 1 to March 31				Schedule A to E Definitions: Refer to attached Appendix A.				ARB = Arbitration Parcels		Edits to the Work Plan will be done as follows: TLEC - Red CANADA - Blue MANITOBA - Green CHAIRPERSON - Purple					
First Nation	Site Name (Site#)	Acres	Parcel(s)	Canada Process Steps / Target Date	Canada Status as of Date	Manitoba Process Steps / Target Date	Manitoba Status as of Date	TPI/Encumbrance Method of Resolution	TLEC / EFN Process Steps / Target Date	TLEC Status as of Date	EFN Status as of Date	TPIs/Encumbrances/Comments	Schedule	ARB	Priority Parcel	Consultation Start - End Dates				
Wuskwi Siphk	Birch River Community Pasture (2-14) Phase 2	2668.60	1	2.2 ISC sends BCR to MB 2.9 ISC commences land use/title search 2.10b ISC completes land use/title search 2.10c ISC advises other fed. Dept./agencies 2.14 ISC begins RSM preparation 2.15 ISC completes survey estimate 2.16 ISC/EFN EA site visit/screening 2.20 ISC RDG considers AIP 2.22a ISC sends RSM noting conds to MB 2.22b ISC circulates RSM to TLEC 2.23 ISC circulates RSM to EFN 2.25c ISC signs RSM with conds noted if any	2. 2.9 Met Oct 18, 2021 and Feb 16, 2022 2.10b Feb 28, 2022 2.10c 2.14 Oct 18, 2021 and Feb 16, 2022 2.15 2.16 2.20 2.22a March 17, 2022 2.22b March 17, 2022 2.23 March 17, 2022 2.25c							E								
Wuskwi Siphk	Birch River Community Pasture Amended (2-14A) Phase I	931.40	1	2.2 ISC sends BCR to MB 2.9 ISC commences land use/title search 2.10b ISC completes land use/title search 2.10c ISC advises other fed. Dept./agencies 2.14 ISC begins RSM preparation 2.15 ISC completes survey estimate 2.16 ISC/EFN EA site visit/screening 2.20 ISC RDG considers AIP 2.22a ISC sends RSM noting conds to MB 2.22b ISC circulates RSM to TLEC 2.23 ISC circulates RSM to EFN 2.25c ISC signs RSM with conds noted if any	2.2 Met April 25, 2014 2.9 Met Oct 18, 2021 and Feb 16, 2022 2.10b Feb 28, 2022 2.10c 2.14 Oct 18, 2021 and Feb 16, 2022 2.15 2.16 2.20 2.22a March 17, 2022 2.22b March 17, 2022 2.23 March 17, 2022 2.25c	2.28 MB notifies if site eligible 2.24 MB notifies results of review of preliminary photo base map 2.25B MB signs photo base map 2.26 MB issues Crown Land Use Permit	2.28 Met Sept 17, 2021		2.3b EFN sends amending BCR to ISC		2.3b	WSFN debating Pasture Pilot Project outcome from March 2017 and requesting explanation of basis of decision and data. 931.4 acres deemed eligible by MB therefore entirety of original selection parcel is being Phased while keeping original selection.	E							
105 103,394.97																				

Total Number of Parcels		243	Total Number of Acres		214,050.20
<u>Schedule A:</u> In order for the parcels to be recommended for reserve creation to be set apart as reserve the following steps will be completed:					
<ul style="list-style-type: none">Order in Council (Provincial)Ministerial Order (Federal)Crown Consultation with Aboriginal Groups (Federal)					
There are currently		26	Parcels in Schedule A,	37,154.45	acres
<u>Schedule B:</u> In order for the Parcels to be moved to Schedule "A" the following steps must be completed:					
<ul style="list-style-type: none">All survey process steps as outlined in the LTRCPM (Federal and Provincial)Necessary BCR's Signed (EFN)Approval in Principal (Federal)CLSR (Crown Lands System Registry) number					
There are currently		18	Parcels in Schedule B,	10,644.23	acres
<u>Schedule C:</u> In order for the parcels to be moved to Schedule "B" the following must be completed:					
<ul style="list-style-type: none">Regional Survey Map Signed (All Parties)Municipal Development Service Agreement requirements resolved, if any (EFN)					
There are currently		9	Parcels in Schedule C,	5,165.20	acres
<u>Schedule D:</u> In order for the Parcels to be moved to Schedule "C" the following need to be completed:					
<ul style="list-style-type: none">Environmental Site Assessment (Federal)TPI/Encumbrance Identified (Provincial)Circular completed (Provincial)IMC Issues identified (All Parties)					
There are currently		85	Parcels in Schedule D,	57,691.35	acres
<u>Schedule E:</u> Activities to be completed to advance Parcels to Schedule "D": Long standing issues in dispute between Parties to be resolved (Hydro Easement, IMC referrals) Circular completed on new parcels.					
There are currently		105	Parcels in Schedule E,	103,394.97	acres

Addendum to Legal Opinion on Mining Claims, Mineral Leases and Quarry Leases March 22, 2021



THOMPSON
DORFMAN
SWEATMAN

Writer
Direct Telephone
E-mail Address
Direct Fax

Sacha R. Paul
204-934-2571
srp@tdslaw.com
204-934-0571

December 17, 2021

VIA E-MAIL

The Implementation Monitoring Committee
c/o Suite 325 – 200 Alpine Way
Swan Lake First Nation Indian Reserve 8A
Headingly MB R4H 0B7

Attention: Laren Bill, Chairperson

Dear Sir:

Re: The Implementation Monitoring Committee
Mines and Minerals Opinion
Our Matter No. 0180029 SRP

The above noted file was transferred to me from Blair Graham. Mr. Graham provided the Implementation Monitoring Committee (the “IMC”) an opinion dated March 22, 2021. That opinion considered the extent to which the Treaty Land Entitlement Framework Agreement (the “Framework Agreement”) recognizes and gives effect to the claims of Third Party Interest (“TPI”) holders in mines and minerals on Crown lands when an Entitlement First Nation has selected those lands.

The IMC has requested further clarification of the scope of the TPI that must be replaced, including the possible subsequent stage(s) of developing the TPI, when land is selected by an Entitlement First Nation. Specifically, whether the relevant TPIs include an automatic right to continue through all stages to full development of the TPI, or if the next stage of development may be refused by a federal or provincial decision-maker, and if so, on what grounds.

The Framework Agreement gives significant effect to TPIs and to the rights of TPI holders who have interests in mines and minerals in Crown lands which have been selected by an Entitlement First Nation.

For example, Article 11.03(4) of the Framework Agreement provides that land will not be eligible to be set apart as Reserve until an agreement has been entered into

providing the Third Party a right of access on or across the land to exercise its rights in the mineral disposition, quarry lease or quarry permit.

Accordingly, assuming that the TPI holder has met all conditions necessary to maintain the mineral disposition, quarry lease or quarry permit in good standing, the Replacement Mining Interest includes the right of the TPI holder to exercise its existing rights in the specific mining disposition, quarry lease or quarry permit in question.

Furthermore, the interest in mines and minerals is issued in accordance with legislation, *The Mines and Minerals Act*, which legislates that the holder of a mining disposition, quarry lease or quarry permit may apply for the next stage of development. In other words, the holder of a mineral disposition, quarry lease or quarry permit has the right to do so.

The Mines and Minerals Act sets out the grounds upon which an application for further exploration or development will be accepted or denied. The language of *The Mines and Minerals Act* indicates there is no discretion in accepting or rejecting certain applications. For example:

- The holder of a mineral exploration licence has the right to apply to convert the area covered by the licence into a claim, and the application shall not be accepted if the required work for the year has not been performed.
- The holder of a claim may apply for a mineral lease and the minister shall issue the lease where a number of obligations are met, which are set out on page 16 of our Opinion.

However, certain TPI holder applications under *The Mines and Minerals Act* for the next stages of development do involve an element of discretion. For example:

- An application for a borehole licence may be refused due to unreasonable damage, inconvenience or nuisance.
- The Director of Mines must accept and approve of a mineral lessee's plans, schedules, details of proposed processing and closure plan before the mineral lessee commences mining.

The language in *The Mines and Minerals Act* indicates that there is discretion in refusing or approving an application for a borehole licence. Such an application may be refused due to unreasonable damage, and *The Mines and Minerals Act* does not set out the criteria by which damage is determined to be unreasonable. It is open to discretion.

The above examples are not exhaustive. For a more comprehensive analysis of the applications to proceed to the next stage of development, please refer to pages 12-18 of our Opinion dated March 22, 2021.

In summary, *The Mines and Minerals Act* provides the holder of a mineral disposition, license, lease, claim or quarry permit the right to apply for the next stage of development. *The Mines and Minerals Act* also legislates the requirements for such applications to be approved. Certain applications shall be approved without discretion, and other applications may be approved subject to the exercise of discretion.

The duty of the Crown to consult is beyond the scope of the Opinion. As such, this letter does not address whether consultation is required, or the nature or extent of the Crown's duty.

In sum, the Replacement Interest must give effect to the existing rights of the TPI holder, including the right under *The Mines and Minerals Act* to apply for the next stage of exploration or development. *The Mines and Minerals Act* sets out the grounds upon which an application must be accepted, or may be accepted subject to the Director's discretion.

We hope that this letter clarifies the extent and scope of the TPI holder's rights that must be replaced under the Framework Agreement. Should you have any questions regarding the duty to consult, or wish to obtain an Opinion on consultation, we can discuss further retaining of our services.

Yours truly,

THOMPSON DORFMAN SWEATMAN LLP

Per:

Sacha R. Paul*

SRP/eem/ba

*Services provided through Sacha Paul Law Corporation



THOMPSON
DORFMAN
SWEATMAN

Writer's Name	A. Blair Graham, Q.C.
Direct Telephone	204-934-2533
E-mail Address	abg@tdslaw.com
Direct Fax	204-934-0533

March 22, 2021

VIA E-MAIL & MAIL

The Implementation Monitoring Committee
c/o Suite 325 - 200 Alpine Way
Swan Lake First Nation Indian Reserve 8A
Headingly MB R4H 0B7

Attention: Laren Bill, Chairperson

Dear Sir:

Re: The Implementation Monitoring Committee (the "IMC") -
Mines and Minerals Opinion
Our Matter No. 0180029 ABG

INTRODUCTION

You have asked for my opinion on several issues with respect to the nature and extent of claims of "Third Party Interest" holders ("TPI holders") under the Treaty Land Entitlement Framework Agreement (the "Framework Agreement") with particular reference to mining claims, mining leases, and quarry leases held by "Third Parties" on Crown lands.

Within that broad category of inquiry, I understand there are two questions which are currently of particular interest to the Implementation Monitoring Committee (the "IMC"). The two questions of particular interest are:

1. To what extent does the Framework Agreement recognize and give effect to the claims of TPI holders in mines and minerals on Crown lands in Manitoba, when those lands have been selected by an Entitlement First Nation pursuant to the Framework Agreement?
2. What is the scope of the TPI, which may need to be replaced?



Within this second general question, you have asked me to consider three specific questions namely:

- (i) What rights to subsequent development does a TPI holder have pursuant to a mining claim, mineral lease or quarry lease?
- (ii) Is the TPI holder required to obtain additional rights or approvals under the *Mines and Minerals Act* of Manitoba prior to development of a mining or quarry project?
- (iii) What type of conditions or requirements must be fulfilled in order for the TPI holder to proceed to the next stage of development?

Another important issue which is beyond the scope of this opinion relates to the duty of the Crown to consult and accommodate Indigenous communities and the related principle of the honour of the Crown in dealing with Indigenous peoples. I recognize that those principles may be of critical importance in determining how the claims of TPI holders will ultimately be dealt with in relation to Entitlement First Nations ("EFNs"). However they will not be specifically addressed in this opinion (except in a very general way) because it will be useful to answer the two general questions outlined above before embarking on an analysis of the complex and multi-dimensional issue of how the duty of the Crown to consult and accommodate may operate in the particular circumstances of EFNs who have selected land affected by TPIs.

ANALYSIS

1. The T.L.E. Framework Agreement

A "Third Party" is a defined term under the Framework Agreement. The definition is broad. A "Third Party" means a Person, other than Canada, Manitoba, the TLE Committee, any Entitlement First Nation or the Trustees.

"Person" is also defined broadly in the Framework Agreement to mean any individual, corporation (including a crown corporation, partnership, trust, joint venture, unincorporated association, Northern Community or First Nation, and their respective heirs, legal representatives and permitted assigns.

"Third Party Interest" is also broadly defined in the Framework Agreement to mean any interest, right or estate of any nature held by a Third Party in or to land, or any right



of use or occupation of land, other than a fee simple interest, and includes without limiting the generality of the foregoing:

- (a) interests held by an occupant of land under a lease, licence or permit;
...
- (g) interests in Mines and Minerals; ...

I have reviewed the Framework Agreement in its entirety and considered the earlier opinion which I provided in order to understand the historical context and the overriding purposes of the Framework Agreement.

In response to the first question (namely the extent to which the Framework Agreement recognizes and gives effect to TPIs in mines and minerals), it is my opinion that the Framework Agreement recognizes and gives significant effect to those TPIs and to the rights of TPI holders who have interests in mines and minerals in Crown lands which have been selected by an EFN.

In practical terms, this means that whatever rights such TPI holders have, must be respected and dealt with (in any one of several ways) before, or as part of any initiative by an Entitlement First Nation to derive any benefits from the minerals which are the subject of the TPI holders' claims.

My reasoning is outlined below.

In addition to the broad definition of "Third Party" and "Third Party Interest", the Framework Agreement outlines (in Article 3.03), certain specific principles for the selection of Crown land, including that an Entitlement First Nation may select land affected by a Third Party Interest, subject to the Third Party Interest being resolved in accordance with Article 10 (the Article dealing with Third Party Interests). Similarly Article 3.05 outlines specific principles for the selection of "Other Land", including that an Entitlement First Nation may acquire Other Land affected by a Third Party Interest, subject to the resolution of that interest in accordance with Article 10.

Article 10 contains a mandatory requirement to resolve Third Party Interests. That requirement is in Article 10.01, under the heading "Requirement to Resolve Third Party Interests", and stipulates that:

- "(i) It is anticipated that some or all of the Crown Land Selected and Other Land Acquired by an Entitlement First Nation may be encumbered by one or more Third Party Interests.



- (ii) Third Party Interests which affect any land which is otherwise eligible to be set apart as Reserve in accordance with the Principles must be resolved to the satisfaction of Canada, Manitoba, the Entitlement First Nation which has Selected or Acquired the land and the holder of the Third Party Interest prior to:

(underlining added)

- (a) The transfer by Manitoba to Canada of administration and control of the Crown Land or any interest in the Crown Land; or
- (b) The Entitlement First Nation or a Person on behalf of the Entitlement First Nation providing to Canada a registrable Transfer of Title to the Other Land."

The phrases "Replacement Interest" and "Replacement Mining Interest" are also defined terms within the Framework Agreement. The definitions are as follows:

"Replacement Interest means any right granted by Canada or an Entitlement First Nation in replacement of, or in substitution for, any Third Party Interest in or over any land Selected or Acquired by that Entitlement First Nation that has been or is to be set apart as Reserve, and includes a Replacement Mining Interest".

"Replacement Mining Interest means a permit, lease, licence or other disposition issued, made or granted by Canada under the *Indian Oil and Gas Regulations* made under the *Indian Oil and Gas Act* or the *Indian Mining Regulations* under the *Indian Act* or under any other applicable federal legislation, in replacement of, or in substitution for, any rights or interests in Mines and Minerals granted by Manitoba or held by or granted by any private owner of those interests in land Selected or Acquired by an Entitlement First Nation that has been or will be set apart as Reserve;"



Article 10 also contains a specific and relatively elaborate provision relating to the methods of resolving Replacement Interests. Article 10.02 states

"10.02 Methods of Resolving Third Party Interests

(1) Without limiting the generality of Subsection 10.01 (2), a Third Party Interest may be resolved in any of the following ways:

(a) the Third Party Interest may be purchased by the Entitlement First Nation which has Selected or Acquired the land;

(b) the Third Party may consent to the cancellation of the Third Party Interest;

(c) the Third Party Interest may continue until it expires;

(d) where the Third Party Interest is under a permit, licence, lease or other authorization issued by Manitoba, the Third Party Interest may be withdrawn, cancelled or not renewed by Manitoba, where Manitoba determines that:

(i) the Third Party is not using the land as required under the permit, licence, lease or other authorization;

(ii) the land is no longer required by the Third Party for the purpose intended or has been abandoned;
or

(iii) the Third Party has failed to meet any conditions or requirements necessary to maintain the Third Party Interest in good standing

on the Date of Selection or the Date of Acquisition or at any time thereafter;

(e) where the Third Party Interest is an interest in land at common law, the interest may continue or may be replaced with a Replacement Interest to come into



force upon the administration and control of the land being transferred to and accepted by Canada or legal title to the land being vested in Canada and continue upon the land being set apart as Reserve;

- (f) where the Third Party Interest is not an interest in land at common law, but is issued in accordance with legislation of Manitoba, the interest may be replaced with a Replacement Interest where legislation of Canada authorizes the issuance of a similar interest in land under the administration and control of Canada, to come into force upon the administration and control of the land being transferred to and accepted by Canada or legal title to the land being vested in Canada and continue upon the land being set apart as Reserve;
 - (g) where the Third Party Interest is not an interest in land at common law, but is issued in accordance with legislation of Manitoba, the interest may be replaced with a Replacement Interest where the *Indian Act* authorizes the issuance of a similar interest in Reserve, to come into force upon the land being set apart as Reserve and any requirements provided for in the Indian Act being satisfied; or
 - (h) in any other way which Canada, Manitoba, the Entitlement First Nation which has Selected or Acquired the land and the Third Party may agree.
- (2) Where a Third Party Interest is to be replaced with a Replacement Interest in accordance with Paragraph (1)(e) or (f), the process may be as follows:
- (a) the Third Party Interest will be cancelled by the parties to that interest executing the appropriate documents;
 - (b) upon acceptance by Canada of administration and control of the land or title to the land being accepted by Canada, Canada will grant to the Third Party a Replacement Interest in a form satisfactory to



Canada, the Entitlement First Nation which has Selected or Acquired the land and the Third Party pursuant to the *Federal Real Property Act* or other legislation of Canada which authorizes the issuance of the Replacement Interest; and

- (c) upon the land being set apart as Reserve, Canada and the Entitlement First Nation will consider converting the Replacement Interest to an interest authorized under the *Indian Act*, provided that where a conversion of the interest cannot be readily achieved, the Replacement Interest shall remain as an interest in the land pursuant to the *Federal Real Property Act* or other legislation of Canada which authorizes the issuance of the Replacement Interest.
- (3) The Minister of Indian Affairs and Northern Development will recommend legislation to the Parliament of Canada to enable the Members of an Entitlement First Nation to "designate" within the meaning of the *Indian Act* land Selected or Acquired by an Entitlement First Nation prior to that land being set apart as Reserve for the purposes of authorizing Canada to issue a Replacement Interest."

Article 10 also contemplates that as the parties gain experience in discussing and negotiating "Replacement Interests" over time, they may develop certain standard forms or template provisions to be included in such instruments. Article 10.03 states: "the parties may develop Agreed Forms for Replacement Interests".

Article 11 is also interesting and important in this analysis. It deals specifically with Mines and Minerals. Article 11.02 specifically addresses the situation in which an Entitlement First Nation has selected Crown land or Other Land and a Third Party has an interest in the Mines and Minerals in the land. Article 11.02 stipulates that Article 10 applies with necessary modifications. In other words Article 11 requires that the TPI in the mines and minerals be resolved by one of the methods referred to in Article 10. Notably however, Article 11.03(1) provides that:

- "(1) Without limiting the generality of Section 11.02, where land is Selected or Acquired by an Entitlement First Nation which is subject to a Mineral Disposition, quarry lease or quarry permit, the Entitlement First Nation may notify Canada and Manitoba in writing that either:



- (a) the Entitlement First Nation intends to pursue the replacement of the Mineral Disposition, quarry lease, or quarry permit by a Replacement Mining Interest pursuant to an agreement with the Third Party; or
- (b) the Entitlement First Nation requests that Canada set the land apart as Reserve, subject to the interest in the Mineral Disposition, quarry lease, or quarry permit.”

The phrase “Mineral Disposition” is defined in the Framework Agreement as meaning a “mining claim” or “mineral lease” as defined in *The Mines and Minerals Act*, but does not include a “quarry lease” or “quarry permit” as defined in *The Mines and Minerals Act*.

Articles 11.03(4) and (5) then provides as follows”

“11.03

- (4) Subject to Subsections (5) and (6), where the Entitlement First Nation notifies Canada and Manitoba in accordance with either Paragraph (1)(a) or (b), the land will not be eligible to set apart as Reserve in accordance with this Principle until an agreement has been entered into between Canada, the Entitlement First Nation and the Third Party providing the Third Party a right of access on or across the land to exercise its rights in the Mineral Disposition, quarry lease or quarry permit, which agreement may be in an Agreed Form.
- (5) Where the Third Party fails to enter an agreement referred to in Subsection (4) for reasons which the Entitlement First Nation considers to be unreasonable, the Entitlement First Nation may refer the matter to the Implementation Monitoring Committee.”

In terms of the role of the IMC in such circumstances, Articles 11.3(6(a) and (b) state:

- (6) Where the Implementation Monitoring Committee determines that the failure of a Third Party to enter into an agreement referred to in Subsection (4) is unreasonable:



- (a) the Implementation Monitoring Committee may determine the terms and conditions of an interest in land to be granted to the Third Party providing the Third Party with reasonable access to the surface of the land in order to protect the rights of the Third Party in the Mineral Disposition, quarry lease or quarry permit; and
- (b) upon the determination of the Implementation Monitoring Committee, the Selection or Acquisition will be eligible to be set apart as Reserve in accordance with this Principle subject to the terms and conditions of an interest in the land determined by the Implementation Monitoring Committee in accordance with Paragraph (a)."

In my opinion, the cumulative effect of all of the above noted provisions is to require that "Third Party Interests" must be recognized and given effect. Article 10 is a mandatory provision requiring that Third Party Interests must be resolved to the satisfaction of Canada, Manitoba, the Entitlement First Nation and the holder of the Third Party Interest, using one of the methods listed in Article 10.02. One of those methods is the granting of a Replacement Interest. In the case of mines and minerals or a quarry lease or a quarry permit, where selected land is subject to a Mineral Disposition (i.e. a mining claim or a mineral lease), where the Third Party fails to enter into an agreement providing the Third Party with a right of access on or across the land to exercise its rights in the Mineral Disposition, quarry lease or quarry permit, the Entitlement First Nation may refer that matter to the IMC.

2. The Scope of the Third Party Interest to be Replaced

The scope of the TPI to be replaced will be determined to a significant extent by the nature of the specific interest or claim being asserted by the TPI holder.

The analysis which follows is undertaken in the context of the general policy which underlies most of the mining legislation in Canada's provinces and territories and in many other countries around the world. The general policy is typically referred to as the "free entry policy". It has three main elements, which are:

- (i) the right to enter lands in pursuit of crown minerals;



- (ii) the right to acquire a claim;
- (iii) the right to be granted a lease and to produce minerals.

Four characteristics are common in most free entry mining regimes in Canada. They are:

- (i) the acquisition of rights by the physical staking or on-line acquisition of claims;
- (ii) low barriers to entry for prospecting;
- (iii) most public lands are open for staking or other forms of claim unless they have been formally withdrawn by the Crown;
- (iv) the maintenance of claims for long periods of time provided the claimant carries out "assessment work".

The free entry system developed in Canada and elsewhere over an extended period of time when the exploitation of minerals as a means of producing wealth and creating employment was considered an overriding public good. However, the free entry system is contentious and controversial and has become increasingly so over the last several years.

The proponents of the free entry system argue that it is a system which is essential for the viability of mining industries, particularly given international competitive pressures. The critics of the system argue that it gives a disproportionate priority to mining as a land use and undermines other forms of land use and hinders the attempts by governments and other individuals and organizations to implement environmental protection measures.

Most importantly for the purposes of this analysis, the free entry system inhibits the ability of the Crown to consult and accommodate Indigenous interests before mineral rights are obtained by third parties.

The Manitoba *Mines and Minerals Act* is essentially based on the "free entry" philosophy. Some of the important features of the Manitoba legislation are summarized below.

Prospecting Licences

A person must hold a prospecting licence in order to explore for minerals (other than quarry minerals), stake out, or record a claim on Crown mineral land. A person who does



not have a licence may, on behalf of and under the direction of a licensee, erect posts, blaze lines, affix tags, operate a drill or geophysical equipment or perform clerical, manual or other similar services.

A person who is 18 years of age or older may apply for a prospecting licence. A prospecting licence is not transferable, and the person may only hold one licence.

A prospecting licensee may enter, remain and travel upon Crown mineral land that is open for prospecting and may work on such land to prospect and stake out.

A licence may be suspended for not more than five years due to a contravention of the Act or term or condition of the licence. However, such a suspension does not apply to the licensee's claims recorded prior to the suspension.

Mineral Exploration Licences

A holder of a prospecting licence may apply for a mineral exploration licence. A mineral exploration licence may be renewed once, for a term of the same duration as the original licence, if the holder: applies for the renewal before the expiry of the original licence; complies with the Act throughout the term of the original licence and has performed the prescribed work required under subsection 53(1); and meets any other renewal requirements.

The holder of a mineral exploration licence has exclusive right to explore for Crown minerals (other than quarry minerals), within the boundaries of the area covered by the licence, excepting mineral rights contained in a claim or mineral lease staked or acquired prior to the effective date of the licence.

The holder of a mineral exploration licence may enter, use and occupy the surface of the land that is the subject of the licence for the purpose of prospecting or exploring for minerals on, in or under the land.

The holder of the licence must ensure that the required amount of prescribed work is performed in the area covered by the licence in each one-year period in the term of the licence, and submit a report of that work. If the holder performs work or incurs expenditures in excess of the minimum value prescribed in respect of required work for the year, the holder may apply the excess value toward satisfaction of required work in a succeeding year. If the holder performs work or incurs expenditures that is less than the minimum required work of the year, the holder may make a cash payment equivalent to the deficiency in order to maintain the licence in good standing and avoid suspension or revocation of the licence.

The holder of a mineral exploration licence may apply to convert the area covered by the licence or a part of that area into one or more claims held by the holder or the



licence. Such an application shall not be accepted unless the required work for the year, is performed.

Claims

A licensee may explore for minerals on, in or under Crown mineral land and may stake out and record a claim on Crown mineral land, other than land that is withdrawn, land that is governed by a mineral disposition or mineral lease, land that is an Indian reserve, land that is designated as a provincial park, land that is an ecological reserve, and land that is designated for special use under *The Wildlife Act*.

A licensee may stake out or apply for any number of claims. After staking a claim on private land or on lawfully occupied Crown land, a licensee shall notify the owner or occupant. A licensee who stakes a claim has 30 days to file an application to record the claim. A claim shall not be recorded if the application related to mineral lands or mineral rights that are covered by a recorded mineral disposition or mineral lease.

The holder of a recorded claim has the exclusive right to explore for and develop the Crown minerals, other than the quarry minerals, found in place on, in or under the lands covered by the claim. The holder of a claim may enter, use and occupy the surface of the land that is governed by the claim for the purpose of prospecting, exploring, developing, mining or producing minerals on, in or under the land.

A holder of a claim shall not commence or recommence work on an advanced exploration project until the holder files written notice and a closure plan, and the director approves and accepts the security provided for the performance of rehabilitation. The director may require changes to the closure plan and the holder shall not commence work until the director approves the closure plan.

With respect to what constitutes an "advanced exploration project", it means (a) excavation of an exploration shaft, adit or decline; (b) construction of an all-weather access road to an advanced exploration site; (c) diversion, alteration or damming of a natural watercourse for purposes of bulk sampling, mine development or mining; (d) de-watering of a shaft, adit or decline for underground exploration and development purposes; (e) removal of a bulk sample of at least 500 tonnes of material for testing; and (f) any other project that is prescribed as an advanced exploration project.

The right to stake out a claim does not include the right to sell or dispose of tailings, sand, gravel or stone found in, on or under the subject sand, or to sell or dispose of buildings or chattels located on the land. Before a lease is issued in respect of a claim, no person shall remove ore, mineral, mineral bearing substance or mineral product.



A claim may be held for two years and for one year on each renewal. A claim shall not be renewed unless the claimant is in compliance with the Act, has performed the required work and submits a written report of all work performed on the claim. A claim may be renewed even if the required work on the claim has not been performed if the holder makes a cash payment in the amount equal to the value of the unperformed required work. A holder of a claim may apply the excess value of work or expenditures in a year toward satisfaction of required work in any succeeding year.

The holder of a claim may at any time surrender the claim. The interest of a holder of a claim expires on the day in which the holder fails to perform required work or make a cash payment, pay applicable fees, comply with an order, removes a stake without consent of the recorder, or the board determines that the claim is being used for a purpose other than mining. In both the situation of a surrender or the expiry of an interest, the subject lands will reopen for prospecting the next day.

Drilling of a diamond hole may be subject to conditions, and no person shall drill a borehole, undertake operations preparatory or incidental to the drilling of a borehole, or drill an extension of a borehole without a borehole licence. An application for such a licence must be made in accordance with the regulations, the application may be refused due to unreasonable damage, inconvenience or nuisance, and the licence will be for a specific location. A borehole licence may be canceled where drilling is not commenced within six months, or suspended due to a contravention of the Act or a term or condition of the licence.

Mineral Leases

A person must hold a mineral lease in order to commence production of mineral, other than quarry mineral, from Crown mineral land. The holder of a claim may apply for a mineral lease and the minister shall issue the lease where: the claim is in good standing; the work performed is not less than what is required or if it is less, the holder demonstrates that the area is sufficiently explored and further expenditures are not warranted; the holder proves the existence, extent and value of an ore body; and the holder submits information respecting a partnership or syndicate that holds an interest in the claim and the prescribed application fee and rent for the first year of the lease. The minister shall not grant a lease in respect of a claim unless all liens or encumbrances recorded against the claim are released.

A mineral lease conveys to the lessee, for the term of the lease and as required for the purpose of working the lease: the exclusive right to the minerals, other than quarry minerals, that are the property of the Crown and are found in place on, in or under the land covered by the lease; and mineral access rights that include the right to open and work a shaft or mine within the limits of the lease area, and to erect buildings or structures upon the subject land.



The term of a mineral lease is 21 years. A lessee is entitled to renewal for a further term of 21 years if the lessee is in compliance with the Act and the terms and conditions of the lease. The minister must renew the mineral lease for a further term of 21 years in the case of a lessee who does not commence mining or stops mining where the lessee performs work within the lease area that has a value not less than the expenditures required and provides evidence to show that the area is fully explored and production from the lease is not warranted. Where the minister refuses to renew a lease, the lessee may apply to convert the lease to a claim.

The mineral lessee shall, not less than 60 days before the date scheduled for commencing mining, file written notice of intention to commence mining, plans and schedules of mining operations, details of proposed processing in Manitoba, and a closure plan. The director must accept and approve of those filings subject to any required changes, and the security for rehabilitation is delivered, before the lessee commences mining.

A mineral lessee shall make arrangements for the safe and secure disposal of earth, rock, waste, water or refuse resulting from work done to prevent inconvenience, damage, nuisance, obstruction or injury to an owner or lawful occupant of the lands.

Quarry Minerals

No person shall commence production of quarry mineral except under the authority of a quarry permit or quarry lease. A holder of an exclusive quarry permit or lease shall pay the prescribed annual rent on or before the 30th day after the anniversary date of the permit or lease. The holder shall submit a closure plan acceptable to the director in respect of a quarry other than an aggregate quarry.

An application for a quarry permit must be made to the director in accordance with the regulations. A quarry permit grants the right to explore for, mine and produce quarry mineral for a term not exceeding three years and on such further terms and conditions as the director sets out in the permit.

The holder of a quarry permit shall provide to the recorder a statutory declaration verifying the quantity of the quarry mineral that has been produced, payment of the prescribed royalty, and payment of the prescribed rehabilitation levy.

The renewal of a quarry permit is one year and the director may limit a quarry permit in a renewal term to an area that is less than the area to which the permit applied in the previous term.



A quarry permit may be suspended or cancelled where the continuation of operations under the permit is not in the public interest or is likely to cause damage or injury to third parties or to the property of third parties.

An application for a quarry lease must be made to the minister in accordance with the regulations, and the minister may grant the lease with terms and conditions. The holder of a quarry permit that is renewable may apply for conversion of the permit to a quarry lease. A lessee may apply to reduce, subdivide, amalgamate or enlarge the area covered by the lease.

A quarry lease conveys to the lessee for the term of the lease the exclusive right to the Crown quarry minerals specified in the lease that are found on or under the land covered by the lease, and mineral access rights in respect of the Crown quarry minerals.

A quarry lease has a term of 10 years and is renewable for a further term of 10 years where the lessee applies before the expiry of the lease and furnishes evidence showing that the lessee has complied with the Act and the terms and conditions of the lease. Renewal is at the discretion of the minister where, during the term of the lease, a lessee does not commence mining or ceases to mine.

The above noted summary provides a response to the question with respect to the rights of a TPI holder pursuant to licences, permits and leases granted under the *Mines and Minerals Act*. More specific answers to questions (ii) and (iii) are outlined below.

- (ii) is the TPI holder required to obtain additional approvals under the *Mines and Minerals Act* prior to the development of a mining or a quarry project?

In addition to meeting the terms and conditions of a prospecting licence, a mineral exploration licence, and the terms of a mineral or quarry lease, the most significant additional approval which is typically required is an environmental approval following the conduct of a thorough environmental assessment. However, an environmental assessment and any approval resulting therefrom is not conducted under the *Mines and Minerals Act*, but is rather conducted under *The Environment Act* and the Regulations thereunder.

The Environment Act generally operates during the later stages of mineral exploration. During those stages, but before going into production, a claimant may be required, depending on the scope of the project, to submit a proposal to Manitoba Conservation and Water Stewardship. Approval of a stage one Environment Act licence for advanced exploration typically takes 60 days or less.



However, to move into production, and to establish a mine, a claimant will be required to submit a thorough Environmental Impact Statement (EIS) and to receive a licence under the *Environment Act*. The timeframe for obtaining such a licence is dependent on the nature, size and location of the project. With respect to some projects, a public hearing will be required.

- (iii) what type of conditions or requirements must be met in order for a TPI holder to proceed to the next stage of development?

The ability of the TPI holder to proceed to the next stage of development is largely dependent on whether that holder has complied with the obligations outlined in the permits or licences, pursuant to which the holder has been operating.

In all provinces and territories, including Manitoba, the main requirement for maintaining a mining claim and for proceeding to the next stage of development is the fulfilment of the work requirements associated with the mineral exploration and development work. Failure to perform that type of work (sometimes referred to as "assessment work" is the main reason whereby claims lapse or are cancelled.

Such work requirements are an important part of Mineral Dispositions in all Canadian jurisdictions. Indeed, they are a feature of mining legislation around the world. These requirements for assessment work to be done are intended to discourage the holding of rights to large amounts of land for long periods. They are generally not onerous for large companies engaged in genuine exploration programs on a property. However, they are designed to make it difficult to tie up large areas of land speculatively without carrying out exploration operations. A feature of these work requirements is a philosophy of "use it or lose it". Useful exploration and development work on minerals on crown lands is, effectively the price that the Crown demands, in return for the mineral rights which it is granting. It is relatively easy for a prospector to acquire rights to enter onto lands and to conduct exploration activities on those lands for the first one or two year period. However to hold the land, a prospector must carry out mineral exploration and development.

Some individuals and companies who obtain prospecting or mineral exploration licences are speculators. Even after staking claims, some speculators will often let claims expire. However many claim holders who are interested in longer term development will be very intent on retaining their claims and will make every effort to comply with any assessment work requirements in order to avoid the lapsing or the cancellation of their claims.

In general, mining legislation (and the *Mines and Minerals Act* is no exception) specifies the type of work required to fulfill assessment work requirements. The work required typically includes prospecting, trenching, shaft sinking, underground work, land surveys,



geological surveys, geo-chemical surveys, geo-physical surveys, and drilling. Technical exploration work is frequently treated differently than general prospecting.

Expenditures for things such as transportation, road and camp construction, depreciation of capital equipment and head office supervision may either be ineligible as assessment work, or may be limited as a percentage of the total work claimed. Air borne geo-physical surveying, because of its evaluation difficulty, may be subject to special requirements.

As noted in the summary above, there will be circumstances in which the holder of a permit or licence may not be required to meet the minimal work requirements, if the holder makes a cash payment equivalent to the deficiency. Such payments are frequently made by claimants in order to maintain the licence or permit in good standing and to avoid the revocation of the licence or permit.

The specific obligations and work requirements of TPI holders under prospecting licences, mineral exploration licences and mineral leases, and the fact that such interests may be lost or cancelled if those obligations are not fulfilled, are important in relation to Article 10.02(d) of the Framework Agreement. Article 10.02(d) specifically contemplates the cancellation of a TPI by Manitoba if the Third Party has not used the land as required under the permit, licence or lease, or if the Third Party has failed to meet any condition or requirement necessary to maintain the TPI in good standing.

In that regard however you should also be aware of certain provisions in the *Mines and Minerals Act* relating to extensions of time and relief against forfeiture.

Extensions of Time and Relief from Forfeiture

Throughout the *Mines and Minerals Act* there are several time-limited conditions imposed on the holders of claims, permits and licences. The Minister of Mines may grant an extension of time for compliance with the Act. An application must be made, sufficient cause must be shown, and the Minister must give due regard to the relevant circumstances and the possible economic impact of granting the extension. A refundable cash deposit may be required as security for complying within any extended time.

The Minister may also relieve a person from the loss of rights as a result of failing to comply with the Act and may impose conditions. The interests or rights that have been lost or forfeited will be returned to the person, subject to the rights of third parties acting in good faith which have arisen subsequent to the loss and prior to the date on which the claimant makes an application for relief. The Manitoba provisions relating to the relief against forfeiture provide the Minister with very broad powers to return the rights of a claimant that have been lost or cancelled.



The Crown's Duty to Consult

As noted elsewhere, the Crown's duty to consult and to accommodate Indigenous interests, is beyond the scope of this opinion.

Nonetheless the nature and extent of the Crown's duty will be of undoubted interest to any Entitlement First Nation when assessing what will be required to resolve Third Party Interests generally and with respect to the resolution of any specific Third Party Interest.

It may be critical in any specific situation to determine when the duty to consult arises because that may strongly influence an Entitlement First Nation's decision as to when and how to approach either the provincial or federal crown and when, if ever, to initiate discussions directly with the holder of the TPI.

In that context it is worth noting that the duty to consult arises when the Crown has knowledge, real or constructive, of the potential existence of an Indigenous claim or right and when the Crown is contemplating certain steps or actions which may adversely affect the Indigenous claim or right.

The particular factual circumstances associated with any TPI may differ considerably and those differences will clearly impact when the duty to consult is activated.

Implementation Agreements

The methods of resolving Third Party Interests will likely prove to be many and varied. One method may be to resolve such claims by way of various forms of Implementation Agreements. Such agreements will involve any Entitlement First Nation as one of the contracting parties and (depending on the circumstances) may also involve one or more of Canada, Manitoba, and the Third Party, as the other contracting party or parties. The negotiation of any implementation agreements in the early stages of this process may have a substantial impact on the negotiation of subsequent agreements. The IMC may wish to consider what role it would like to play in facilitating, monitoring and evaluating the success of such agreements in fulfilling their objectives.

CONCLUSION AND SUMMARY

Brief answers to each of the questions you have asked me to consider are summarized below.

1. To what extent does the Framework Agreement recognize and give effect to the claims of TPI holders in mines and minerals on Crown lands in Manitoba,



when those lands have been selected by an EFN pursuant to the Framework Agreement?

Answer: The Framework Agreement recognizes and gives significant effect to those TPIs and to the rights of TPI holders who have interests in mines and minerals on Crown Lands which have been selected by an EFN.

In practical terms, this means that whatever rights such TPI holders have, must be respected and dealt with before, or as part of any initiative by an EFN to derive any benefits from the minerals which are the subject of the TPI holders' claims.

2. What is the scope of the TPI which may need to be replaced? More specifically:

- (i) What rights to subsequent development does a TPI holder have pursuant to a mining claim, mineral lease or quarry lease?

Answer: The scope of the TPI to be replaced will be determined to a significant extent by the nature of the specific interest or claim being asserted by the TPI holder.

A TPI holder generally has rights to subsequent exploration and development provided the TPI holder has complied with the requirements of the licence or permit which has been issued to the TPI holder. Such licences or permits include prospecting licences, mineral exploration licences, the requirements associated with staked claims and the requirements of a mineral lease or quarry lease.

- (ii) Is the TPI holder required to obtain additional approvals under the *Mines and Minerals Act* prior to development of a mining or a quarry project?

Answer: In addition to meeting the terms and conditions of a prospecting licence, a mineral exploration licence, and the terms of a mineral or quarry lease, the most significant additional approval which is typically required is an environmental approval following the conduct of a thorough environmental assessment. However an environmental assessment and any approval resulting therefrom is not conducted under the *Mines and Minerals Act*, but is rather conducted under *The Environment Act* and the regulations thereunder.



THOMPSON
DORFMAN
SWEATMAN

During the later stages of mineral exploration, but before mine production is commenced, a claimant will usually be required to submit a proposal to Manitoba Conservation and Water Stewardship for a stage 1 *Environment Act* licence.

However to move into production and to establish a mine, a claimant will be required to submit a thorough Environmental Impact Statement and to receive a licence under the *Environment Act*. With respect to some projects, a public hearing will be required.

- (iii) What type of conditions or requirements must be met in order for a TPI holder to proceed to the next stage of development?

Answer: As noted above the ability of a TPI holder to proceed to the next stage of development is largely dependent on whether that holder has complied with obligations outlined in the permits or licences, pursuant to which the holder has been operating.

In all provinces and territories, including Manitoba, the main requirement for maintaining a mining claim and for proceeding to the next stage of development is the fulfillment of the work requirements associated with the mineral exploration and development work. Failure to perform that type of assessment work is the main reason whereby claims lapse or are cancelled.

I would be pleased to elaborate on any of the foregoing and to attempt to answer any questions you may have.

Yours truly,

THOMPSON DORFMAN SWEATMAN LLP

Per:



A. Blair Graham, Q.C.

ABG/gb